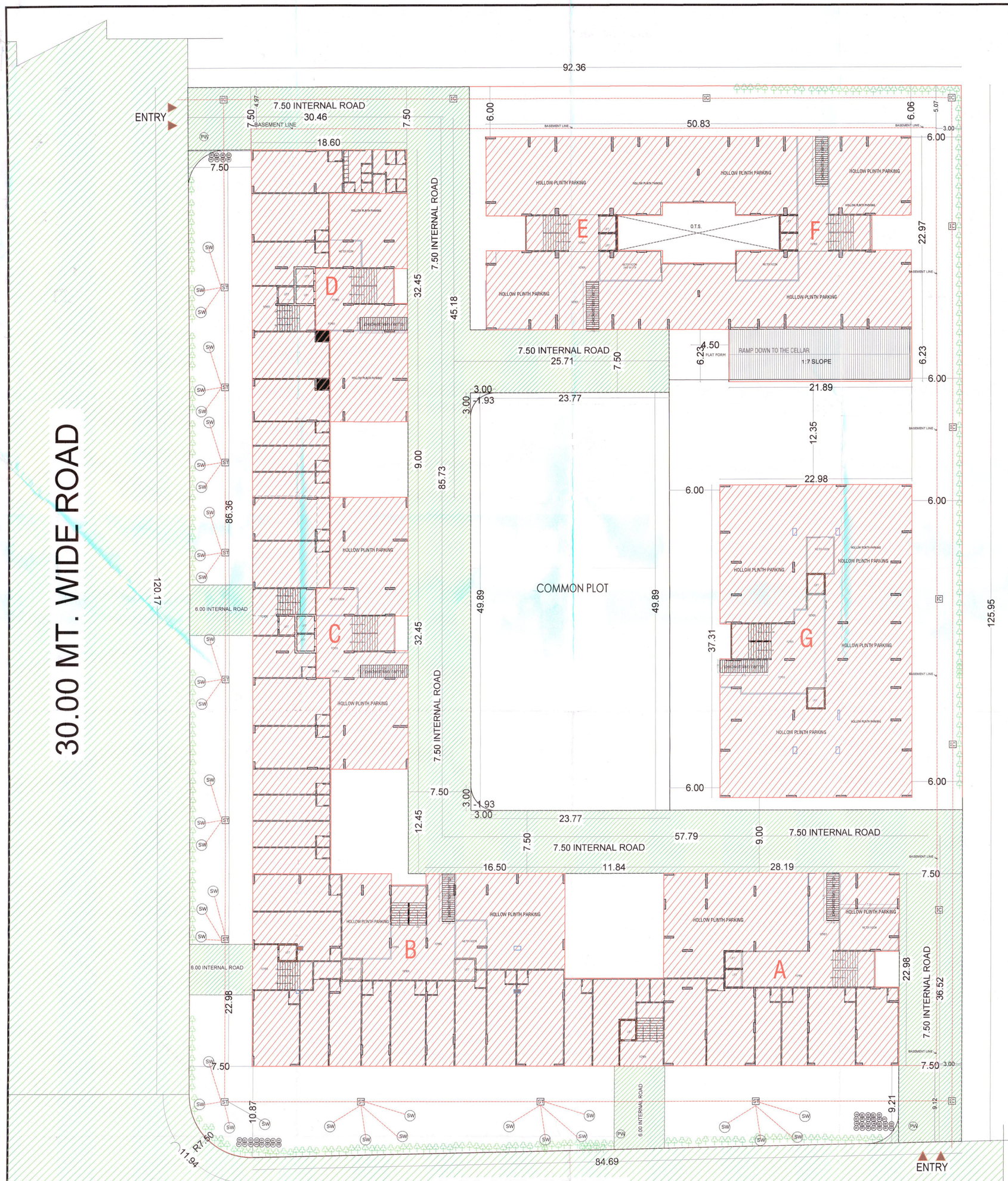


BUILT UP AREA TABLE						IN SQ MTS
	BASEMENT	BLOCK-A&B	BLOCK-C&D	BLOCK-E&F	BLOCK-G	TOTAL
1ND BASEMENT	9152.98					9152.98
2ND BASEMENT	9152.98					9152.98
GROUND FLOOR		1611.71	1395.15	1158.46	851.78	5017.10
FIRST FLOOR		1532.11	1351.17	953.52	721.48	4558.28
SECOND FLOOR		1532.11	1351.17	953.52	721.48	4558.28
THIRD FLOOR		1258.15	1063.50	953.52	721.48	3996.65
FOURTH FLOOR		1258.15	1063.50	953.52	721.48	3996.65
FIFTH FLOOR		1258.15	1063.50	953.52	721.48	3996.65
SIXTH FLOOR		1258.15	1063.50	953.52	721.48	3996.65
SEVENTH FLOOR		1258.15	1063.50	953.52	721.48	3996.65
EIGHTH FLOOR		1258.15	1063.50	953.52	721.48	3996.65
NINETH FLOOR		1258.15	1063.50	953.52	721.48	3996.65
TENTH FLOOR		1258.15	1063.50	953.52	721.48	3996.65
ELEVENTH FLOOR		1258.15	1063.50	953.52	721.48	3996.65
TWELFTH FLOOR		1258.15	1063.50	953.52	721.48	3996.65
13th FLOOR		1143.62	1063.50	531.24	416.46	3154.82
STAIR CABIN/W.TENK /L.M.R		296.00	197.48	191.82	157.99	843.29
TOTAL BUILT UP AREA	18305.96	18697.05	15993.47	13323.76	10083.99	76404.23

F.S.I. AREA TABLE						IN SQ MTS
		BLOCK-A&B	BLOCK-C&D	BLOCK-E&F	BLOCK-G	TOTAL
GROUND FLOOR	(COMMERCIAL)	855.67	729.32	- - - -	- - - -	1584.99
FIRST FLOOR	(RESI&COMM.)	1304.73	1140.60	839.94	632.96	3918.23
SECOND FLOOR	(RESI&COMM.)	1304.73	1140.60	839.94	632.96	3918.23
THIRD FLOOR		1079.29	922.74	839.94	632.96	3474.93
FOURTH FLOOR		1079.29	922.74	839.94	632.96	3474.93
FIFTH FLOOR		1079.29	922.74	839.94	632.96	3474.93
SIXTH FLOOR		1079.29	922.74	839.94	632.96	3474.93
SEVENTH FLOOR		1079.29	922.74	839.94	632.96	3474.93
EIGHTH FLOOR		1079.29	922.74	839.94	632.96	3474.93
NINETH FLOOR		1079.29	922.74	839.94	632.96	3474.93
TENTH FLOOR		1079.29	922.74	839.94	632.96	3474.93
11th FLOOR		1079.29	922.74	839.94	632.96	3474.93
12th FLOOR		1079.29	922.74	839.94	632.96	3474.93
13th FLOOR		964.14	922.74	414.68	326.83	2628.39
PROP TOTAL F.S.I.		15222.17	13160.66	10493.96	7922.35	46799.14

APPARTMENT USE & UNIT TABLE								
FLOOR		EQ.FLAT						
BLOCK		BLOCK:A&B		BLOCK:C&D		BLOCK:E&F	BLOCK:G	UNIT TOTAL
		COMM.	RESI.	COMM.	RESI.			
GROUND FLOOR	(COMMERCIAL)	19	- - -	17	- - -	- - -	- - -	36
FIRST FLOOR	(RESI&COMM.)	16	03	18	04	08	04	53
SECOND FLOOR	(RESI&COMM.)	16	03	18	04	08	04	53
THIRD FLOOR		- - -	08	- - -	08	08	04	28
FOURTH FLOOR		- - -	08	- - -	08	08	04	28
FIFTH FLOOR		- - -	08	- - -	08	08	04	28
SIXTH FLOOR		- - -	08	- - -	08	08	04	28
SEVENTH FLOOR		- - -	08	- - -	08	08	04	28
EIGHTH FLOOR		- - -	08	- - -	08	08	04	28
NINETH FLOOR		- - -	08	- - -	08	08	04	28
TENTH FLOOR		- - -	08	- - -	08	08	04	28
ELEVENTH FLOOR		- - -	08	- - -	08	08	04	28
TWELFTH FLOOR		- - -	08	- - -	08	08	04	28
13th FLOOR		- - -	07		08	04	02	21
TOTAL		51 + 93 = 144		53 + 96 = 149		100	50	R-339 C-104 443

RESI. LIFT CALCULATION BLOCK - A
REQ. = 30 UNIT - 1 LIFT
REQ. = 44 UNIT(3 rd to 13 th) = 2 lift
PROVIDE = 2 LIFT (6 person)

RESI. LIFT CALCULATION BLOCK - B
REQ. = 30 UNIT - 1 LIFT
REQ. = 44 UNIT(3 rd to 13 th) = 2 lift
PROVIDE = 2 LIFT (6 person)

RESI. LIFT CALCULATION BLOCK - C
REQ. = 30 UNIT - 1 LIFT
REQ. = 44 UNIT(3 rd to 13 th) = 2 lift
PROVIDE = 2 LIFT (6 person)

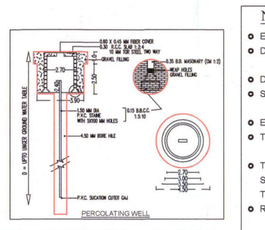
RESI. LIFT CALCULATION BLOCK - D
REQ. = 30 UNIT - 1 LIFT
REQ. = 44 UNIT(3 rd to 13 th) = 2 lift
PROVIDE = 2 LIFT (6 person)

RESI. LIFT CALCULATION BLOCK - E
REQ. = 30 UNIT - 1 LIFT
REQ. = 42 UNIT(3 rd to 13 th) = 2 lift
PROVIDE = 2 LIFT (6 person)

RESI. LIFT CALCULATION BLOCK - F
REQ. = 30 UNIT - 1 LIFT
REQ. = 42 UNIT(3 rd to 13 th) = 2 lift
PROVIDE = 2 LIFT (6 person)

RESI. LIFT CALCULATION BLOCK - G
REQ. = 30 UNIT - 1 LIFT
REQ. = 42 UNIT(3 rd to 13 th) = 2 lift
PROVIDE = 2 LIFT (6 person)

TREE PLANTATION CALCULATION	
REQ. TREES :200 SQ.MTS. PER 05 NOS.	
REQ 11704.40	=292.61
PRO. TREES 293 NOS.	



PERCOLATING WELL CALC:-
REQ. 1500 TO 4000 SMT= 1 NOS.
11705.40 / 4000.00 =2.93 NOS.
SAY REQ. P.WELL = 03 NOS.
PROVI.2.93 P.WELL = 03NOS.

REQ. COMMON PLOT @ 010%
11705.40X 0.10% =1170.54 MT.
PROVI. CP. AREA = 1182.02 SMT.

COMMON PLOT AREA	IN.SQ.MTS.
1) 23.77 x 49.89 = 1185.88	
LESS-1.93 X 2 =	- 3.86
	= 1182.02

NOTES :
- ELECTRICAL INFRASTRUCTURE SHALL BE PROVIDED .
- DRINKING WATER FACILITY FOR DISABLED PERSONS IS PROVIDED.
- DRAINAGE FACILITY IS PROVIDED .
- SIGNAGES OF THE PARKING PLABE IS TO BE PROVIDED.
- ENTERANCE OF THE BUILDING IS PROVIDED .
- THE PAVING OF BUILDING UNIFRNAL PLOT IS PROVIDED.
- THE STRUCTURE OF THE BUILDING IS DESIGNED AS PER THE NORMS SPECIFIED IN THE INDIAN STANDERD AND NECESSARY ACTION SHALL BE TAKEN FOR THE STRUCTURAL SAFETY DURING THE CONSTRUCTION.
- RAIN WATER STORAGE TANK AND RAIN WATER HARVESTING SYSTEM IS PROVIDED.
- COMMUNITY BIN PROVIDED .
- TREE PLANTATION IS PROVIDED .
- SOLAR WATER HEATING SYSTEM IS PROVIDED .
- POLUTION CONTROL SYSTEM IS PROVIDED.
- FIRE SAFETY SYSTEM IS PROVIDED .
- FIRE SAFTY PROVISIONS SHALL BE MADE AS PER FIRE PREVENTION AND LIFE SAFETY MEASURES REGULATION-2016 AND FIRE PREVENTION AND LIFE SAFETY MEASURES ACT - 2013.
- MAINTANCE AND UPGRADATION OF BUILDING IS .
- MARGINAL SPACE & CELLAR SLAB SHALL HAVE LOAD BEARING CAPACITY OF 4060 TONNES PER SQUARE METER SHALL BE PROVIDED.
- ROOF TOP SOLAR ENERGY INSTALLATION & GENERATION SHALL BE PROVIDED.
- THE GLAZED SURFACE AREA OF THE EXTERNAL FACADE SHALL BE NON REFLACTIVE AND PROVIDED UP TO MAX OF 50% OF THE TOTAL SURFACE AREA OF EACH FACADE WITH THE PROVISION OF SAFETY RAILLING UP TO SILL LEVEL.

NOTES :
- IT IS CERTIFIED THAT PLOT UNDER REFERENCE IS SURVEYED BY ME AND THE DIMENTIONS OF ALL SIDES OF PLOT AND PLOT AREA AS SHOWN IN PLAN AREA MEASURED BY ENGINEER ON RECORD AND IN ACCORDANCE WITH OWNER/SHRI/REVENUE RECORD.
- ENGINEER IS FULLY RESPONSIBLE FOR LEAVING OPEN SPACE AND MARGIN.
- THE DEPTH AND POSITION OF EXISTING MUNICIPAL MAINHOLE IS VERYFIED ME ON SITE AND PERMISES CAN GET DRAINAGE CONNECTION.
- IT IS CERTIFY THAT ACCORDING TO GGDCR- 2017 ALL REQUIREMENT OF THE BUILDING ARE CHECKED AND NECESSARY ACTION ARE TAKEN.
- THE STRUCTURE OF THE BUILDING IS DESIGN AS PER THE NORMS OF THE INDIAN STANDERDS.
- DESIGN OF STAIRCASE AND RAILING IS .
- PEDESTRIANS RAMP IS PROVIDED .
- LIFT IS PROVIDED.
- WATER TANK IS PROVIDED .
- SEPARATE LETTER BOX IS PROVIDED AT GROUND LEVEL FOR EACH UNIT.
- WATER TANK FOR FIRE SAFETY REQUIRMENT PROVIDED

solid waste bin for residencial

1 unit : 10 liters	80 liter/1 dustbin
339 unit : 3390 liters	provide 3390 = 42.37 = 43 dusbin/80 liter (21 DRY DUSBIN +21WETDUSBIN)

solid waste bin for comercial

1 unit : 10 liters	80 liter/1 dustbin
104 unit : 1040 liters	provide 1040 = 13 = 13 dusbin/80 liter

SANITATION FOR COMMERCIAL
USERS 4 SQMTR : 1 USERS
USERS 4761.61 SQMTR : 1191 USERS

WATER CLOSET
REQ. 100 USER : 1 WC
REQ. 1191 USER : 12 WC
PROVIDE :34 WC

COMMON W.C.
REQ 25% X 12 : 3 WC
PROV (C BLOCK) : 9 WC

HANDICAPE PERSON TOILET
REQ : 1 TOILET
PROV : 1 TOILET



KEY- PLAN
scale 1:30

The permission is valied only till the DP/TPS remains Draftmed and further that the petrolinces shall stand revoled as soon as there is change in DP/TPS wish reference to the land vendor reference.

Final plant boundary and allotment of final plot is subjected to Variation by Town Planning Officer.

Owner is fully responsible For open marginal Space and road the Protion.

GREEN CITY FARMS PVT. LTD.
DIRECTOR
OWNER

Hardik P. Upadhyay
Structure Engineer (Civil)
GUDA LIC SDI 159
ST.ENGINEER

Hardik P. Upadhyay
Engineer (civil)
GUDA LIC ENG.-450
ENGINEER/architect

Hardik P. Upadhyay
Clerk of Works (Civil)
GUDA LIC COW SSI. 167
C.O.W

Development Charge Paid
Note Approved By C.E.A. GUDA
APPROVED
(As amended by..... Colour)
Subject to the conditions as mentioned in the Office Letter No. PRW/2021/ગ્રા/121/4/23
Dated.....
3/4/24
16/04/24
Junior Town Planner
Gandhinagar Urban Development Authority
Gandhinagar.
AUTHORITY

LAYOUT PLAN 1/20

LAY-OUT PLAN SHOWING REVISED DEVELOPMENT PERMISSION FOR RESIDENTIAL&COMMERCIAL BUILDING, O.P.NO.:78, F.P.NO.:42+78/1/2
BLOCK/SURNO.:869,1016,1030,SUB PLOT NO.-(42+78)1/2/1
, T.P.S.NO.:10 (ADALAJ-POR)
VILLAGE:ADALAJ , TA.& DIST.: GANDHINAGAR.

SCALE : 1.00 CM = 2.00 MT | UNIT :(c-104+r-339 = 443)nos
ZONE :R5 | USE : RESIDENTIAL&COMMERCIAL

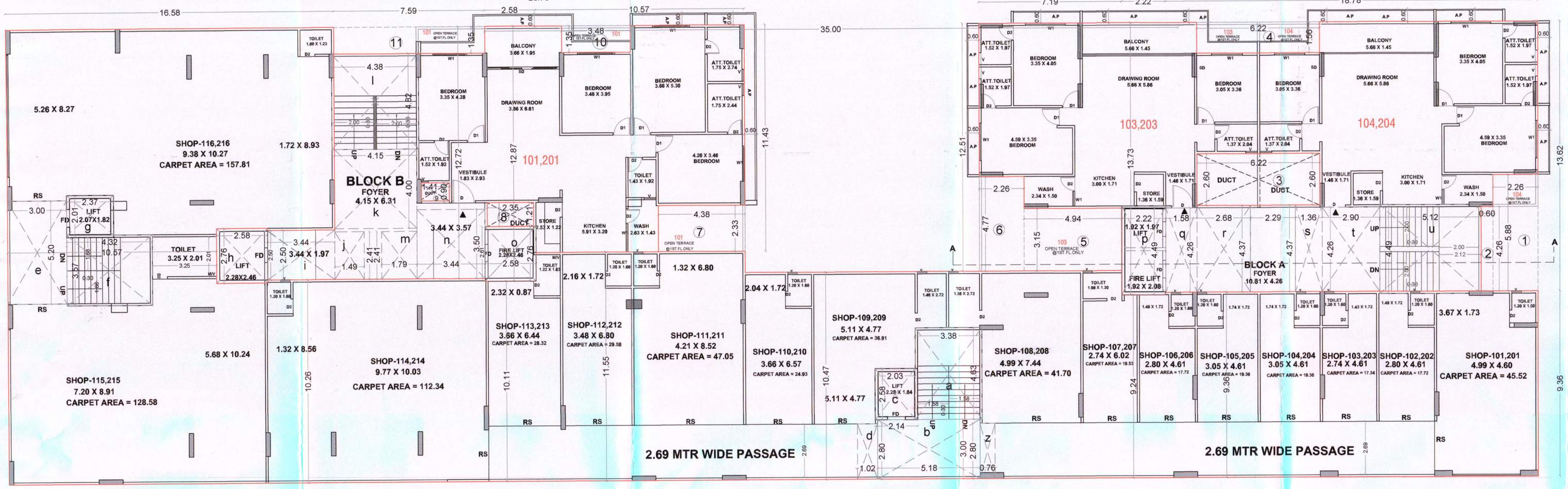
AREA TABLE	AREA IN SQMTR
AREA OF SR/BLOCK	76389.00
AREA OF O.P.:-	76389.00
AREA OF F.P.:-	37419.00
SUB PLOT	11705.40
REQ.COMMON PLOT @ 10 %	1170.54
PROVIDED COMMON PLOT	1182.02

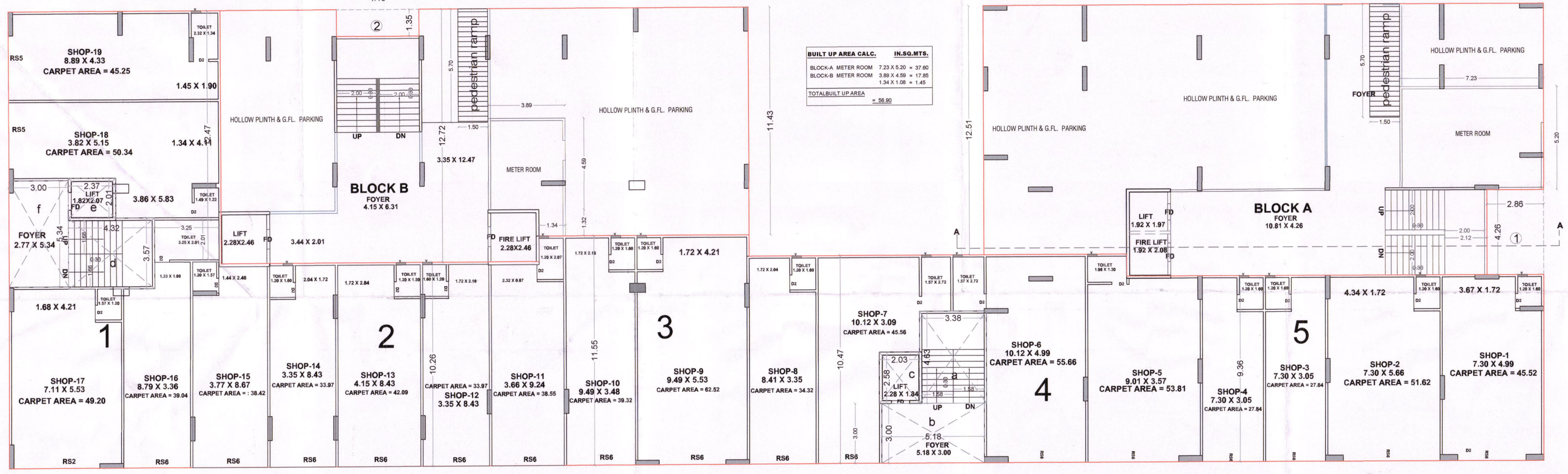
BUILTUP AREA TABLE	TOTAL
PROP 1ST BASEMENT	9152.98
PROP 2ND BASEMENT	9152.98
PROP GROUND FLOOR	5017.10
PROP FIRST FLOOR FLOOR	4558.28
PROP SECOND FLOOR	4558.28
PROP THIRD FLOOR	3996.65
PROP FOURTH FLOOR	3996.65
PROP FIFTH FLOOR	3996.65
PROP SIXTH FLOOR	3996.65
PROP SEVENTH FLOOR	3996.65
PROP EIGHTH FLOOR	3996.65
PROP NINETH FLOOR	3996.65
PROP TENTH FLOOR	3996.65
PROP 11th FLOOR	3996.65
PROP 12th FLOOR	3996.65
PROP 13th FLOOR	3154.82
PROP STAIR CABIN/W.TENK /L.M.R	843.29
TOTAL PROPOSED BUILT UP AREA	76404.23
1.MAX. PER. F.S.I. AREA @ 11705.40 X 4.00	46821.6
2.PER BASE F.S.I. 11705.40 X 1.50	17558.10
3.TOTAL PROPOSED F.S.I. AREA	46799.14
4.CHARGABLE F.S.I 3-2	29241.04
TOTAL BALANCE F.S.I. AREA 3-1	22.46

COLOUR NOTE

O.P. BOUNDRY		COMMON PLOT	
F.P. BOUNDRY		PROP. WORK	
EXI.ROAD		PROP. DRAINAGE	
PROP. ROAD		PERCOLATING WELL	PW
solid waste bin	SW	TREE	

FIRST & SECOND FLOOR PLAN





GROUND FLOOR PLAN

BUILT UP AREA CALC.	IN.SQ.MTS.
BLOCK-A METER ROOM	7.23 X 5.20 = 37.60
BLOCK-B METER ROOM	3.89 X 4.59 = 17.85
	1.34 X 1.08 = 1.45
TOTALBUILT UP AREA	= 56.90

Owner is fully responsible For open marginal Space and road the Protion.

Final plant boundary and allotment of final plot is subjected to Variation by Town Planning Officer.

The permission is valied only till the DP/TPS remains Doaltered and further that the permission shall stand revoked as soon as there is change in DP/TPS with reference to the land under reference.

આ પરવાનગી શરતને તા- અધિકારમાં પૂર્વ થયા બાદ આ અધિકારમાંની ઉપયોગ માટે કોઈપણ પ્રિમિયમ/ચાર્જ અગેની બાકાયા વસુલવું પાત્રપાત્ર મોજવવાનું રહેશાત્રા છે.

BUILT UP AREA

GROUND FLOOR(COMMERCIAL)

10.68 X 22.98	=	245.43 SMT.
16.07 X 10.26	=	164.88 SMT.
10.57 X 11.55	=	122.08 SMT.
19.04 X 10.47	=	199.35 SMT.
21.00 X 9.36	=	196.56 SMT.
TOTAL BUILT UP AREA(COMMERCIAL)	=	**928.30** SMT.

F.S.I. AREA CALC. (COMMERCIAL)

NET BUILT UP AREA (COMMERCIAL) = 928.30
LESS WORK
STAIR/LIFT a) 3.38 X 4.63 = 15.65; b) 5.18 X 3.00 = 15.54; c) 2.03 X 2.58 = 5.24; d) 4.32 X 3.57 = 15.42; e) 2.37 X 2.01 = 4.76; f) 3.00 X 5.34 = 16.02
(928.30 - 72.63)
NET F.S.I. AREA (COMMERCIAL) = 855.67

GROUND FLOOR/H.P. --PARKING

16.07 X 12.72	=	204.41 SMT.
10.57 X 11.43	=	120.81 SMT.
7.19 X 12.51	=	89.95 SMT.
21.00 X 13.62	=	286.02 SMT.
	=	701.19 SMT.

LESS OPEN AREA
LESS:- 1) 2.86 X 4.26 = 12.18; 2) 4.15 X 1.35 = 5.60
(701.19 - 17.78)
TOTAL BUILT UP AREA = = 683.41 SMT.

GROUND FLOOR(COMMERCIAL)
TOTAL FSI AREA = 855.67

GROUND FLOOR/H.P. --PARKING(COMMERCIAL)
TOTAL BUILT UP AREA (928.30 + 683.41)= 1611.71

BUILT UP AREA

FIRST FLOOR BUILT UP AREA (RESIDENTIAL)

18.78 X 13.62	=	255.78 SMT.
2.22 X 13.73	=	30.48 SMT.
7.19 X 12.51	=	89.95 SMT.
10.57 X 11.43	=	120.81 SMT.
2.58 X 12.87	=	33.20 SMT.
7.59 X 12.72	=	96.54 SMT.
3.44 X 2.50	=	8.60 SMT.
2.58 X 2.76	=	7.12 SMT.
	=	642.48 SMT.

LESS OPEN AREA
LESS:- 1) 2.26 X 5.88 = 13.29; 2) 0.60 X 4.26 = 2.56; 3) 6.22 X 2.60 = 16.17; 4) 6.22 X 1.56 = 9.70; 5) 4.94 X 3.15 = 15.56; 6) 2.26 X 4.77 = 10.78; 7) 4.38 X 2.33 = 10.20; 8) 2.35 X 1.21 = 2.84; 9) 1.41 X 0.90 = 1.27; 10) 3.48 X 1.35 = 4.70; 11) 7.62 X 1.35 = 10.29
(642.48 - 97.36)
TOTAL BUILT UP AREA RESIDENTIAL)= 545.12

F.S.I. AREA CALC. (RESIDENTIAL)

NET BUILT UP AREA ON **545.12**
LESS WORK
STAIR/LIFT h) 2.58 X 2.76 = 7.12; i) 3.44 X 2.50 = 8.60; j) 1.49 X 2.41 = 3.59; k) 4.15 X 4.00 = 16.60; l) 4.38 X 4.82 = 21.11; m) 1.79 X 2.41 = 4.31; n) 3.44 X 3.50 = 12.04; o) 2.58 X 2.76 = 7.12; p) 2.22 X 4.49 = 9.97; q) 1.58 X 4.26 = 6.73; r) 2.68 X 4.37 = 11.71; s) 1.36 X 4.37 = 5.94; t) 2.90 X 4.26 = 12.35; u) 5.12 X 4.49 = 22.99
(545.12 - 150.18)
NET F.S.I. AREA (RESIDENTIAL) = 394.94

FIRST FLOOR BUILT UP AREA (COMMERCIAL)=

16.58 X 10.11	=	167.62 SMT.
10.57 X 2.61	=	27.59 SMT.
24.17 X 10.26	=	247.98 SMT.
2.58 X 10.11	=	26.08 SMT.
10.57 X 11.55	=	122.08 SMT.
19.04 X 10.47	=	199.35 SMT.
2.22 X 9.24	=	20.51 SMT.
18.78 X 9.36	=	175.78 SMT.
TOTAL BUILT UP AREA =	=	**986.99 SMT.**

F.S.I. AREA CALC. (COMMERCIAL)

NET BUILT UP AREA ON **986.99**
LESS WORK
STAIR/LIFT a) 3.38 X 4.63 = 15.65; b) 5.18 X 3.00 = 15.54; c) 2.03 X 2.58 = 5.24; d) 1.02 X 2.80 = 2.86; z) 0.76 X 2.80 = 2.13; e) 3.00 X 5.20 = 15.60; f) 4.32 X 3.57 = 15.42; g) 2.37 X 2.01 = 4.76
(986.99 - 77.20)
NET F.S.I. AREA = 909.79

FIRST FLOOR
TOTAL F.S.I. AREA (394.94 +909.79) = 1304.73

FIRST FLOOR
TOTAL BUILT UP AREA (545.12+ 986.99) = 1532.11

BLOCK-A BUILDING PLAN 2/20

PLAN SHOWING REVISED DEVELOPMENT PERMISSION FOR RESIDENTIAL&COMMERCIAL BUILDING, O.P.NO.:78, F.P.NO.:42+78/1/2 BLOCK/SURNO.:869,1016,1030 , SUB PLOT NO-(42+78)1/2/1 , T.P.S.NO.:10 (ADALAJ-POR) VILLAGE:ADALAJ , TA.& DIST.:: GANDHINAGAR.

SCALE : 1.00 CM = 1.00 MT | ZONE :R-5
USE : RESIDENTIAL&COMMERCIAL

SCHEDULE OF OPENING

DOOR&	WINDOW	
RS1 = 3.12 X 2.10 RS2 = 4.67 X 2.10 RS3 = 5.17 X 2.10 RS4 = 2.77 X 2.10 RS5 = 3.00 X 2.10 RS6 = 3.42 X 2.10 D = 1.18 X 2.10 D1 = 0.90 X 2.10 D2 = 0.75 X 2.10 SD = 1.37 X 2.48	W1 = 2.00 X 2.00 W2 = 0.75 X 2.00	V = 0.60 X 0.60

R.C.C STAIR DETAIL		COLOUR NOTE	
2.00 MT	WIDTH	ARCHITECT PROJECTION	A.P.
0.30 MT	TREAD	PROP WORK	
0.16 MT	RISER	PROP DRAINAGE	

GREEN CITY FARMS PVT. LTD.
DIRECTOR
OWNER

Hardik P. Upadhyay
Engineer (civil)
GUDA LIC ENG.-450
ENGINEER

Hardik P. Upadhyay
Clerk of Works (Civil)
GUDA LIC COW SDI. 187
C.O.W

Hardik P. Upadhyay
Structure Engineer (Civil)
GUDA LIC SDI 150
ST.ENGINEER

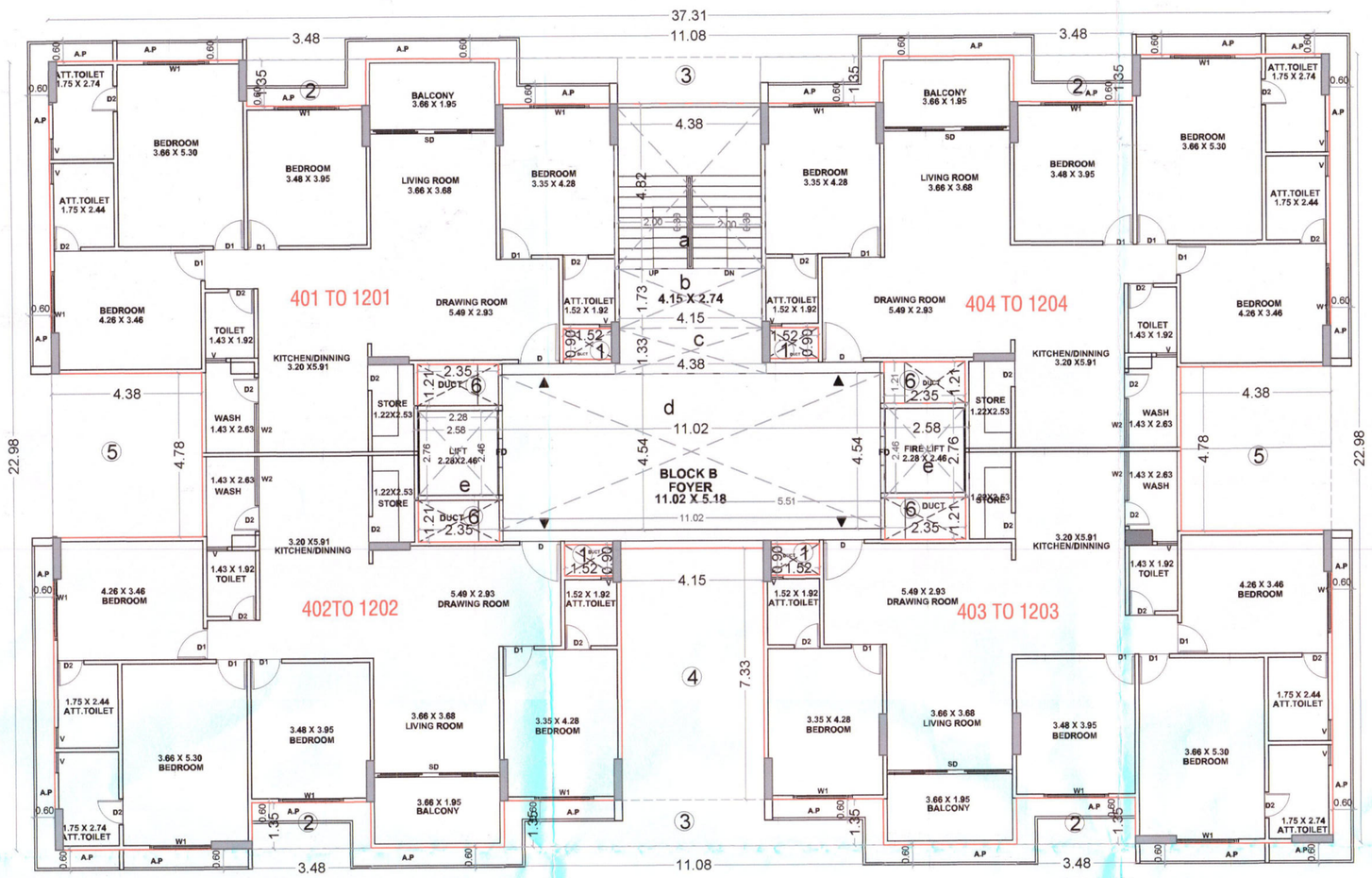
Development Charge Paid
Note Approved By C.E.A. GUDA

APPROVED
(As amended by..... Colour)
Subject to the conditions as mentioned in the Office Letter No. PR/Web/2810169/150/4/22
Dated.....
2828
16/04/24

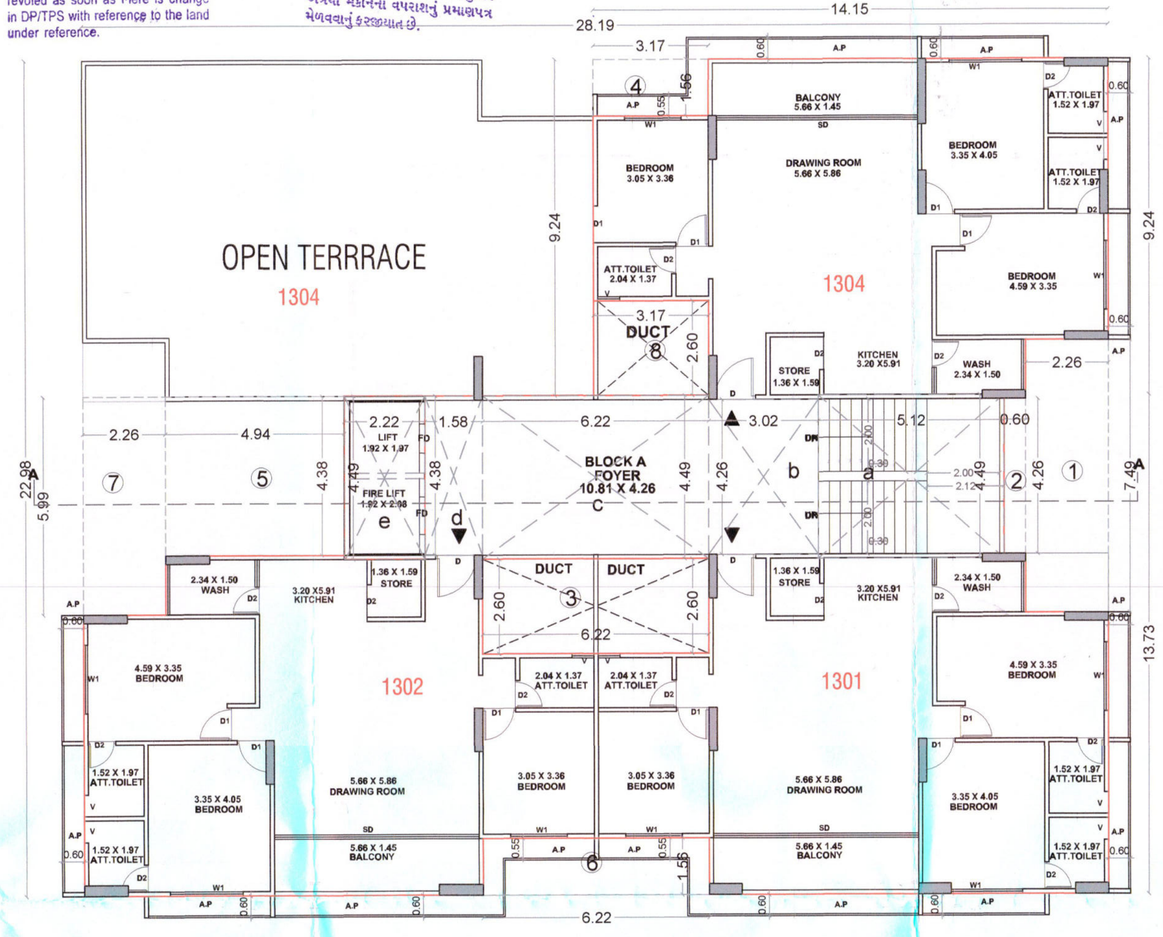
AUTHORITY
Junior Town Planner
Gandhinagar Urban Development Authority
Gandhinagar.

The permission is valied only till the DP/TPS remains Doatterfid-and further that the permission shall stand revoked as soon as there is change in DP/TPS with reference to the land under reference.

:- આથા શરત :-
આપેલમ પૂર્ણ થયા બાદ આપેલમનો ઉપયોગ શરૂ કરતાં પહેલાં નિયમાનુસાર અરજી મકાનના વપરાશનું પ્રમાણપત્ર મેળવવાનું રહેશાયાન છે.



TYPICAL FLOOR PLAN(4TH TO 12TH FLOOR)(BLOCK - B)



13TH FLOOR PLAN(BLOCK - A)

BUILT UP AREA CALC. IN.SQ.MTS.
BLOCK -A
TYPICAL FLOOR PLAN(3rd floor to 12 th floor)

28.19 X 22.98 ..... = 647.81 SMT.

LESS OPEN AREA

LESS:- 1)	2.26 X 7.49 X 2	=	33.85
2)	0.60 X 4.26	=	2.56
3)	6.22 X 2.60 X 2	=	32.34
4)	6.22 X 1.56 X 2	=	19.41
5)	4.94 X 4.26	=	21.04
			(647.81 - 109.20)

TOTAL BUILT UP AREA ON TYPICAL FL. = 538.61

F.S.I. AREA CALC.

NET BUILT UP AREA ON 538.61
LESS WORK

STAIR/LIFT	a) 5.12 X 4.49	=	22.99
	b) 3.02 X 4.26	=	12.86
	c) 6.22 X 4.49	=	27.93
	d) 1.58 X 4.26	=	6.73
	e) 2.22 X 4.49	=	9.97
			(538.61 - 80.48)

NET F.S.I. AREA = 458.13

BUILT UP AREA CALC. IN.SQ.MTS.
BLOCK -B
TYPICAL FLOOR PLAN (3rd floor to 12 th floor)

37.31 X 22.98 ..... = 857.38 SMT.

LESS OPEN AREA

LESS:- 1)	1.52 X 0.90 X 4	=	5.47
2)	3.48 X 1.35 X 4	=	18.79
3)	11.08 X 1.35 X 2	=	29.92
4)	4.15 X 7.33	=	30.42
5)	4.38 X 4.78 X 2	=	41.87
6)	2.35 X 1.21 X 4	=	11.37
			(857.38 - 137.84)

TOTAL BUILT UP AREA ON TYPICAL FL. = 719.54

F.S.I. AREA CALC.

NET BUILT UP AREA ON 719.54
LESS WORK

STAIR/LIFT	a) 4.38 x 4.82	=	21.11
	b) 4.15 x 1.73	=	7.18
	c) 4.38 x 1.33	=	5.82
	d) 11.02 x 4.54	=	50.03
	e) 2.55 x 2.76 x 2	=	14.24
			(719.54 - 98.38)

NET F.S.I. AREA = 621.16

TYPICAL FLOOR (3rd floor to 12 th floor)
TOTAL F.S.I. AREA (458.13 + 621.16) = 1079.29
TYPICAL FLOOR (3rd floor to 12 th floor)
TOTAL BUILT UP AREA (538.61 + 719.54) = 1258.15

BUILT UP AREA CALC. IN.SQ.MTS.
BLOCK -A
13 FLOOR PLAN

14.15 X 9.24 ..... = 130.75 SMT.
28.19 X 13.73 ..... = 387.05 SMT.
= 517.80 SMT.

LESS OPEN AREA

LESS:- 1)	2.26 X 7.49	=	16.93
2)	0.60 X 4.26	=	2.56
3)	6.22 X 2.60	=	16.17
4)	3.17 X 1.56	=	4.94
5)	4.94 X 4.38	=	21.64
6)	6.22 X 1.56	=	9.70
7)	2.26 X 5.99	=	13.54
8)	3.17 X 2.60	=	8.24
			(517.80 - 93.72)

TOTAL BUILT UP AREA ON TYPICAL FL. = 424.08

F.S.I. AREA CALC.

NET BUILT UP AREA ON 424.08
LESS WORK

STAIR/LIFT	a) 5.12 X 4.49	=	22.99
	b) 3.02 X 4.26	=	12.86
	c) 6.22 X 4.49	=	27.93
	d) 1.58 X 4.38	=	6.92
	e) 2.22 X 4.49	=	9.97
			(424.08 - 80.67)

NET F.S.I. AREA = 343.41

BUILT UP AREA CALC. IN.SQ.MTS.
BLOCK -B
TYPICAL FLOOR PLAN (13 floor)

37.31 X 22.98 ..... = 857.38 SMT.

LESS OPEN AREA

LESS:- 1)	1.52 X 0.90 X 4	=	5.47
2)	3.48 X 1.35 X 4	=	18.79
3)	11.08 X 1.35 X 2	=	29.92
4)	4.15 X 7.33	=	30.42
5)	4.38 X 4.78 X 2	=	41.87
6)	2.35 X 1.21 X 4	=	11.37
			(857.38 - 137.84)

TOTAL BUILT UP AREA ON TYPICAL FL. = 719.54

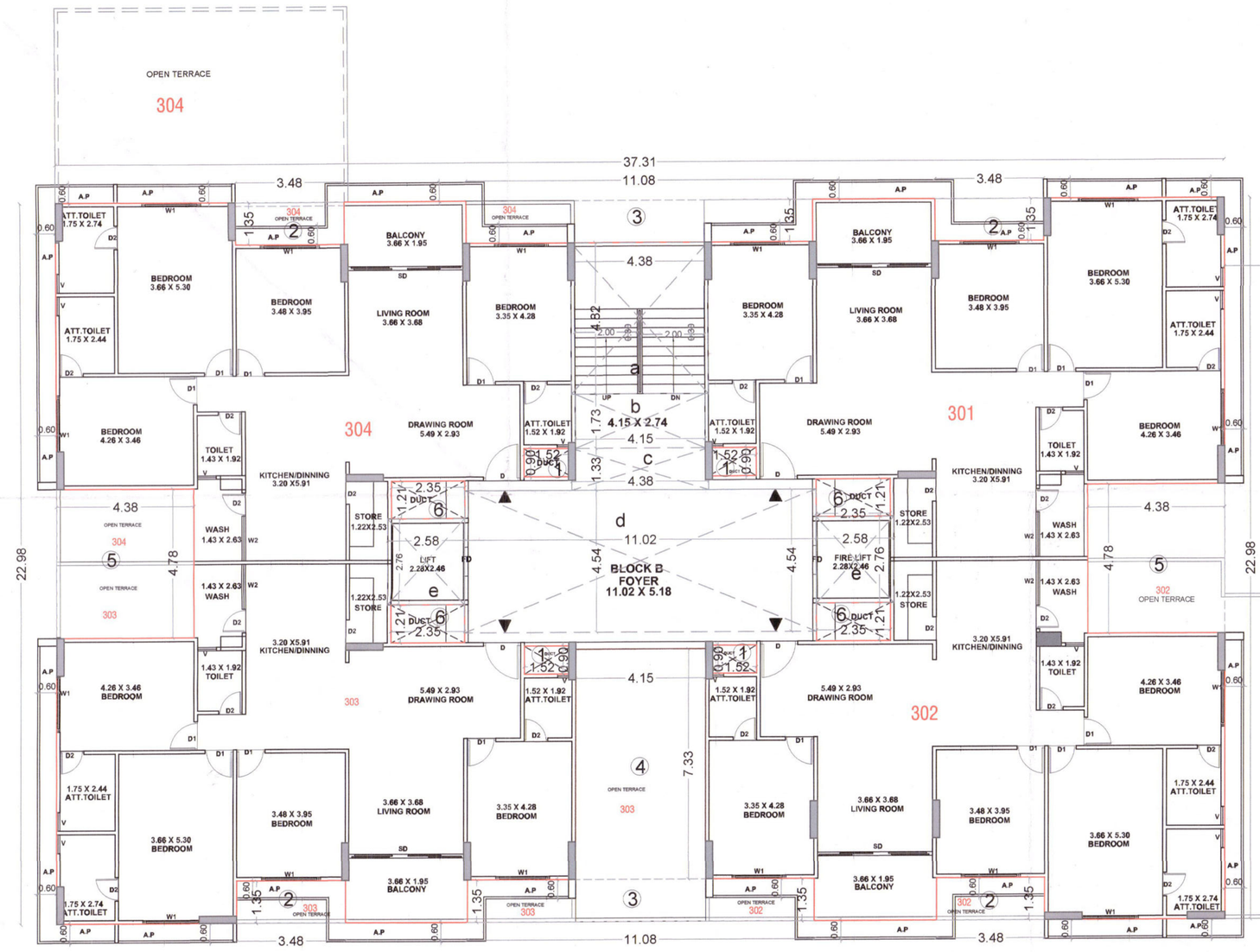
F.S.I. AREA CALC.

NET BUILT UP AREA ON 719.54
LESS WORK

STAIR/LIFT	a) 4.38 x 4.82	=	21.11
	b) 4.15 x 1.73	=	7.18
	c) 4.38 x 1.33	=	5.82
	d) 11.25 x 4.54	=	51.07
	e) 2.47 x 2.76 x 2	=	13.63
			(719.54 - 98.81)

NET F.S.I. AREA = 620.73

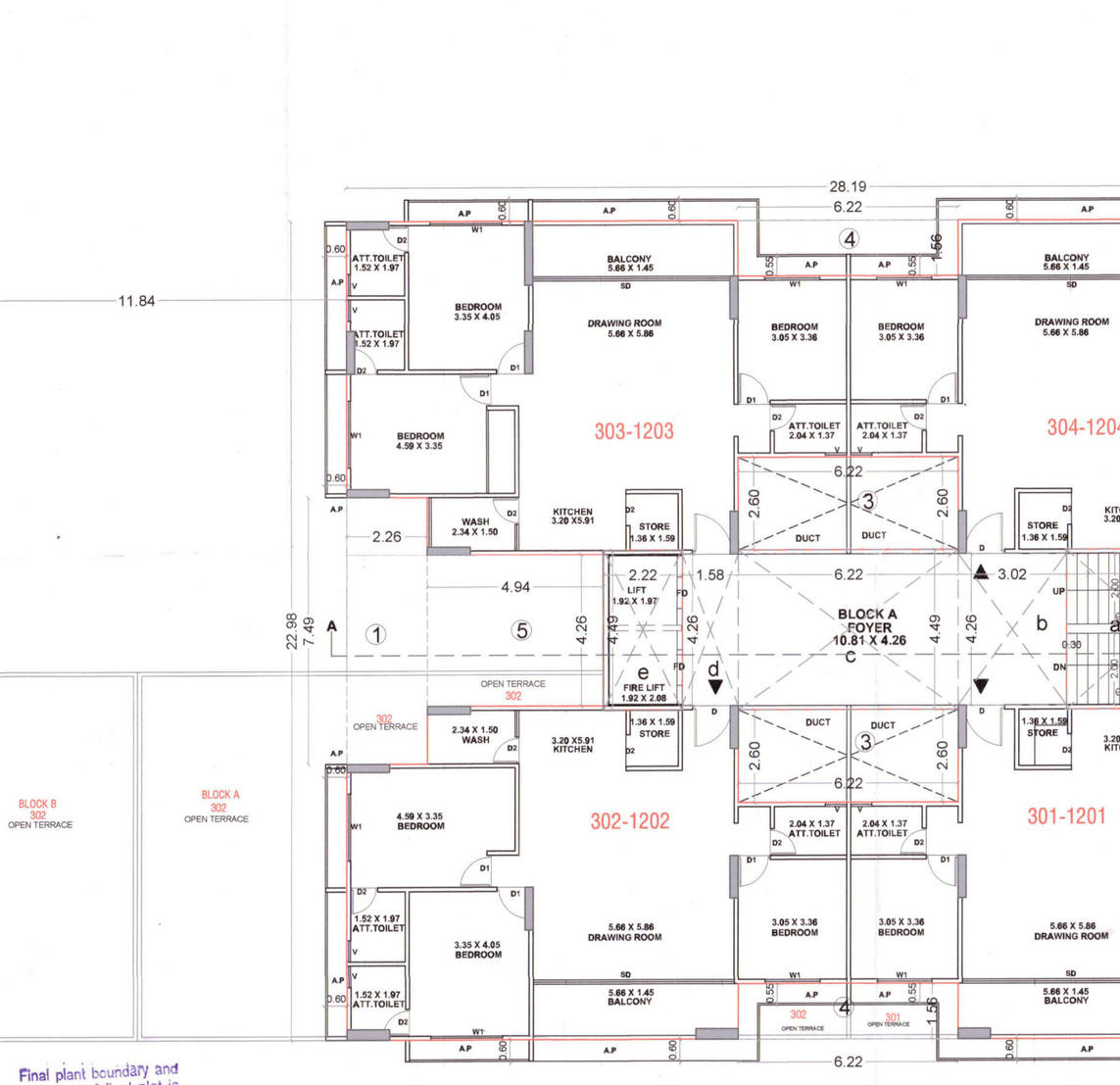
13 FLOOR
TOTAL F.S.I. AREA (343.41 + 620.73) = 964.14
13th FLOOR
TOTAL BUILT UP AREA (424.08 + 719.54) = 1143.62



3RD FLOOR PLAN (BLOCK - B)

Owner is fully responsible For open marginal Space and road the Protion.

Final plant boundary and allotment of final plot is subjected to Variation by Town Planning Officer.



TYPICAL FLOOR PLAN(3TH TO 12TH FLOOR) (BLOCK - A)

BLOCK-A&B BUILDING PLAN 3/20

PLAN SHOWING REVISED DEVELOPMENT PERMISSION FOR RESIDENTIAL&COMMERCIAL BUILDING, O.P.NO.:78, F.P.NO.:42+78/1/2 BLOCK/SURNO.:869,1016,1030 , SUB PLOT NO-(42+78)1/2/1 , T.P.S.NO.:10 (ADALAJ-POR) VILLAGE:ADALAJ , TA.& DIST.: GANDHINAGAR.

SCALE : 1.00 CM = 1.00 MT | ZONE :R-5
USE : RESIDENTIAL&COMMERCIAL

SCHEDULE OF OPENING

DOORS	WINDOW	
RS1 = 3.12 X 2.10 RS2 = 4.87 X 2.10 RS3 = 5.17 X 2.10 RS4 = 2.77 X 2.10 RS5 = 3.00 X 2.10 RS6 = 3.42 X 2.10 D = 1.18 X 2.10 D1 = 0.90 X 2.10 D2 = 0.75 X 2.10 SD = 5.66 X 2.48	W1 = 2.00 X 2.00 W2 = 0.75 X 2.00 W3 = 1.55 X 2.00	V = 0.60 X 0.60

R.C.C STAIR DETAIL		COLOUR NOTE	
2.00 MT	WIDTH	ARCHITECT PROJECTION	A.P.
0.30 MT	TREAD	PROP WORK	
0.16 MT	RISER	PROP DRAINAGE	

GREEN CITY FARMS PVT. LTD.
DIRECTOR

OWNER

Hardik P. Upadhyay
Engineer (civil)
GUDA LIC ENG.-450

ENGINEER

Hardik P. Upadhyay
Clerk of Works (Civil)
GUDA LIC COW SSI. 167

C.O.W

Hardik P. Upadhyay
Structure Engineer (Civil)
GUDA LIC SDI 150

ST.ENGINEER

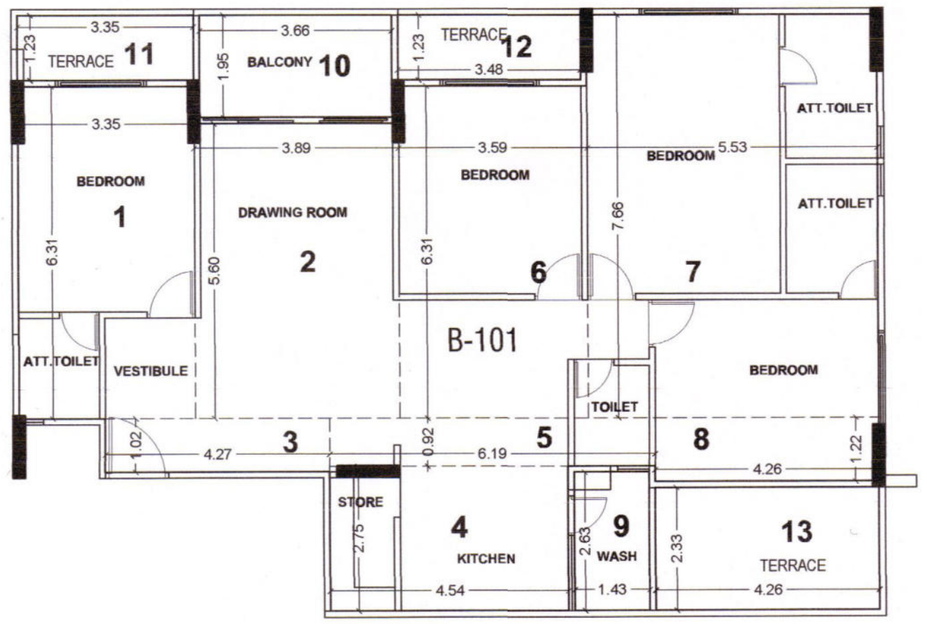
Development Charge Paid
Note Approved By C.E.A. GUDA

APPROVED
(As amended by..... Colour)
Subject to the conditions as mentioned
in the Office Letter No. FRW/2151/ma/151/4/23
Dated.....

3828
16/04/23

Junior Town Planner
Gandhinagar Urban Development Authority
Gandhinagar.

AUTHORITY

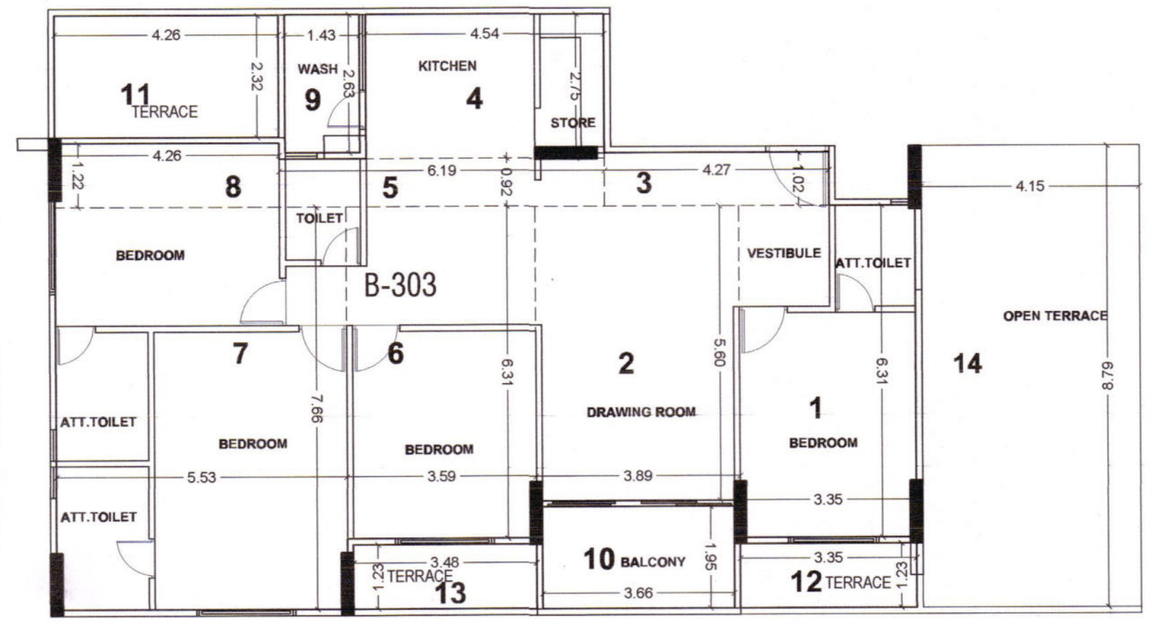


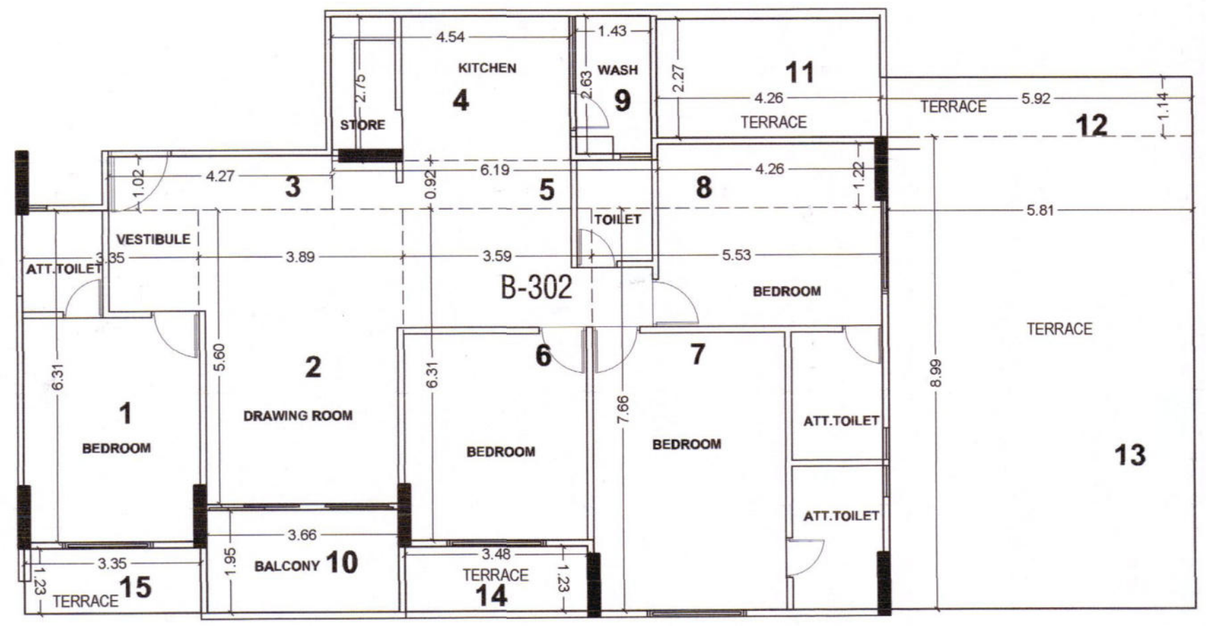
RERA CARPET AREA:BLOCK :B

FIRST FLOOR					
FLAT NO.				CARPET AREA: IN SQMT	
101	1.	3.35 X 6.31	=	21.14	135.68
	2.	3.89 X 5.60	=	21.78	
	3.	4.27 X 1.02	=	4.36	
	4.	4.54 X 2.75	=	12.49	
	5.	6.19 X 0.92	=	5.70	
	6.	3.59 X 6.31	=	22.65	
	7.	5.53 X 7.66	=	42.36	
	8.	4.26 X 1.22	=	5.20	
WASH	9.	1.43 X 2.63	=	3.76	3.76
BALCONY	10.	3.66 X 1.95	=	7.14	7.14
TERRACE	11.	3.35 X 1.23	=	4.12	18.33
	12.	3.48 X 1.23	=	4.28	
	13.	4.26 X 2.33	=	9.93	
CARPET AREA					164.91

RERA CARPET AREA:BLOCK :B

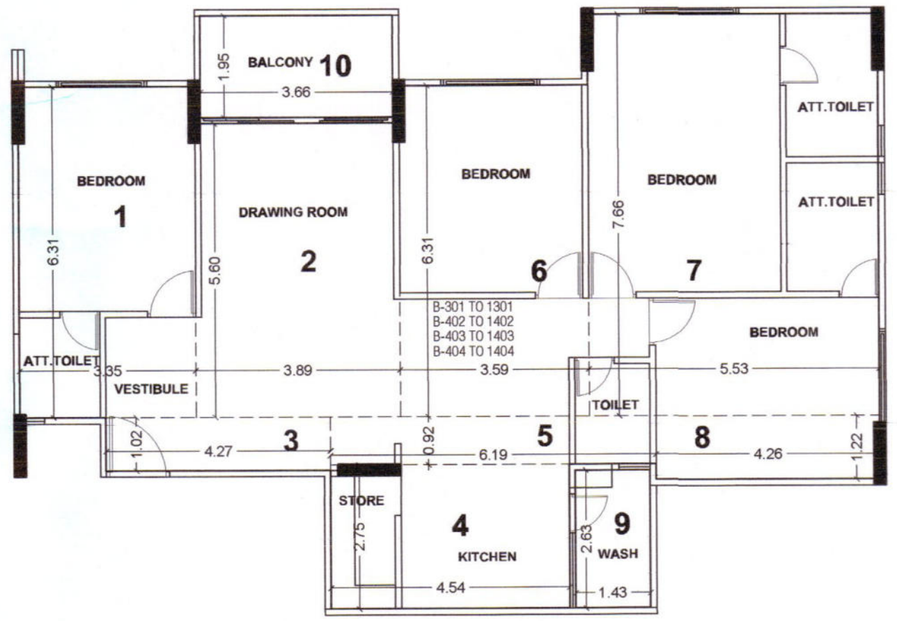
FIRST FLOOR					
FLAT NO.				CARPET AREA: IN SQMT	
B-303	1.	3.35 X 6.31	=	21.14	135.68
	2.	3.89 X 5.60	=	21.78	
	3.	4.27 X 1.02	=	4.36	
	4.	4.54 X 2.75	=	12.49	
	5.	6.19 X 0.92	=	5.70	
	6.	3.59 X 6.31	=	22.65	
	7.	5.53 X 7.66	=	42.36	
	8.	4.26 X 1.22	=	5.20	
WASH	9.	1.43 X 2.63	=	3.76	3.76
BALCONY	10.	3.66 X 1.95	=	7.14	7.14
TERRACE	11.	4.26 X 2.32	=	9.88	54.76
	12.	3.35 X 1.23	=	4.12	
	13.	3.48 X 1.23	=	4.28	
	14.	4.15 X 8.79	=	36.48	
CARPET AREA					201.34





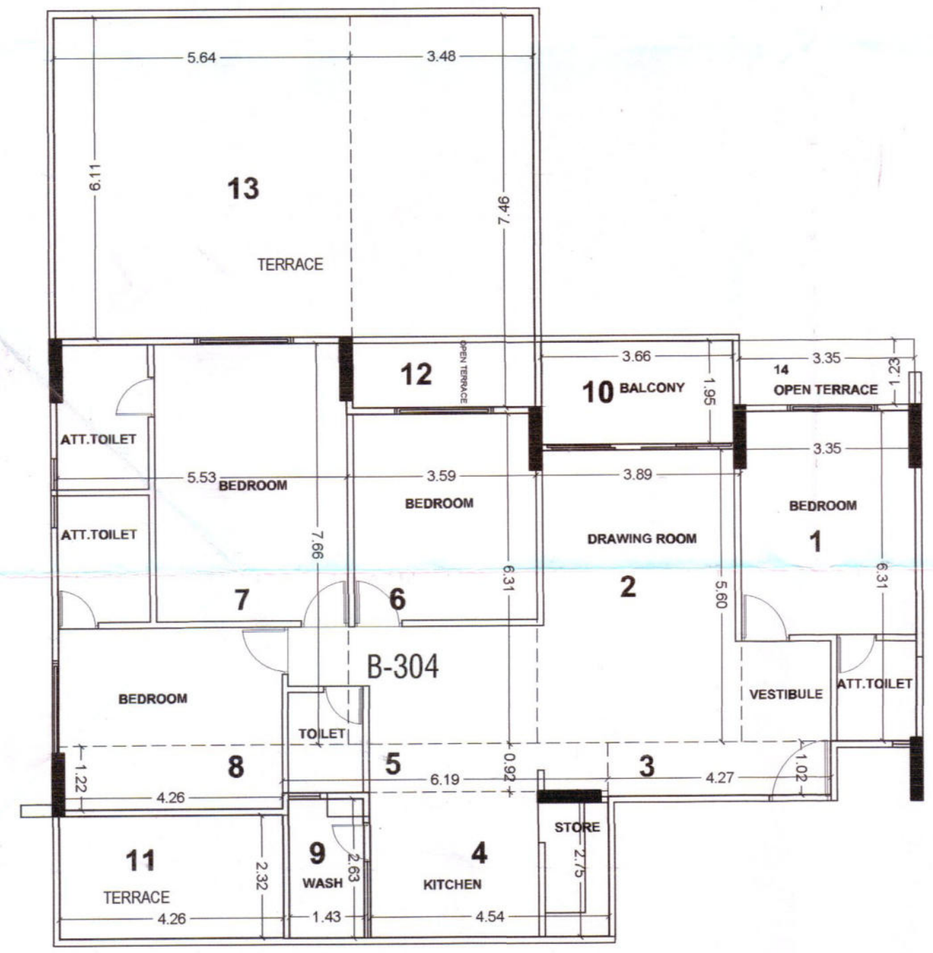
RERA CARPET AREA:BLOCK :B

FIRST FLOOR					
FLAT NO.				CARPET AREA: IN SQMT	
B-302	1.	3.35 X 6.31	=	21.14	135.68
	2.	3.89 X 5.60	=	21.78	
	3.	4.27 X 1.02	=	4.36	
	4.	4.54 X 2.75	=	12.49	
	5.	6.19 X 0.92	=	5.70	
	6.	3.59 X 6.31	=	22.65	
	7.	5.53 X 7.66	=	42.36	
	8.	4.26 X 1.22	=	5.20	
WASH	9.	1.43 X 2.63	=	3.76	3.76
BALCONY	10.	3.66 X 1.95	=	7.14	7.14
TERRACE	11.	4.26 X 2.27	=	9.67	77.05
	12.	5.92 X 1.14	=	6.75	
	13.	5.81 X 8.99	=	52.23	
	14.	3.48 X 1.23	=	4.28	
	15.	3.35 X 1.23	=	4.12	
CARPET AREA					223.63



RERA CARPET AREA:BLOCK :B

FLAT NO.	B-201 TO 1301 B-402 TO 1302 B-403 TO 1303 B-404 TO 1304			CARPET AREA: IN SQMT	
	1.	3.35 X 6.31	=	21.14	135.68
	2.	3.89 X 5.60	=	21.78	
	3.	4.27 X 1.02	=	4.36	
	4.	4.54 X 2.75	=	12.49	
	5.	6.19 X 0.92	=	5.70	
	6.	3.59 X 6.31	=	22.65	
	7.	5.53 X 7.66	=	42.36	
	8.	4.26 X 1.22	=	5.20	
WASH	9.	1.43 X 2.63	=	3.76	3.76
BALCONY	10.	3.66 X 1.95	=	7.14	7.14
CARPET AREA					146.58



RERA CARPET AREA:BLOCK :B

FIRST FLOOR					
FLAT NO.				CARPET AREA: IN SQMT	
B-304	1.	3.35 X 6.31	=	21.14	135.68
	2.	3.89 X 5.60	=	21.78	
	3.	4.27 X 1.02	=	4.36	
	4.	4.54 X 2.75	=	12.49	
	5.	6.19 X 0.92	=	5.70	
	6.	3.59 X 6.31	=	22.65	
	7.	5.53 X 7.66	=	42.36	
	8.	4.26 X 1.22	=	5.20	
WASH	9.	1.43 X 2.63	=	3.76	3.76
BALCONY	10.	3.66 X 1.95	=	7.14	7.14
TERRACE	11.	4.26 X 2.32	=	9.88	74.42
	12.	3.48 X 7.46	=	25.96	
	13.	5.64 X 6.11	=	34.46	
	14.	3.35 X 1.23	=	4.12	
CARPET AREA					221.00

Owner is fully responsible For open marginal Space and road the Protion.

Final plant boundary and allotment of final plot is subjected to Variation by Town Planning Officer.

B

The permission is valied only till the DP/TPS remains Doaltered and further that the permission shall stand revoled as soon as there is change in DP/TPS with reference to the land under reference.

-: ખાસ શરત :-
બાંધકામ પૂર્ણ થયા બાદ બાંધકામનો ઉપયોગ શરૂ કરતાં પહેલાં નિયમાનુસાર અત્રેથી મકાનના વપરાશનું પ્રમાણપત્ર મેળવવાનું રહેશે/થાત છે.

BLOCK-B CARPET AREA PLAN 6/20

PLAN SHOWING REVISED DEVELOPMENT PERMISSION FOR RESIDENTIAL&COMMERCIAL BUILDING, O.P.NO.:78, F.P.NO.:42+78/1/2 BLOCK/SURNO.:869,1016,1030 , SUB PLOT NO-(42+78)1/2/1 , T.P.S.NO.:10 (ADALAJ-POR) VILLAGE:ADALAJ , TA.& DIST.: GANDHINAGAR.

SCALE : 1.00 CM = 1.00 MT | ZONE :R-5

USE: (RESIDENTIAL+COMMERCIAL)

SCHEDULE OF OPENING

DOOR&	WINDOW	
RS1 = 3.12 X 2.10 RS2 = 4.87 X 2.10 RS3 = 5.17 X 2.10 RS4 = 2.77 X 2.10 RS5 = 3.00 X 2.10 RS6 = 3.42 X 2.10 D = 1.18 X 2.10 D1 = 0.90 X 2.10 D2 = 0.75 X 2.10 SD = 1.37 X 2.48	W1 = 2.00 X 2.00 W2 = 0.75 X 2.00	V = 0.60 X 0.60

R.C.C STAIR DETAIL

2.00 MT	WIDTH	TREAD
0.30 MT	TREAD	
0.16 MT	RISER	

COLOUR NOTE

ARCHITECT PROJECTION	A.P
PROP WORK	
PROP DRAINAGE	

GREEN CITY FARMS PVT. LTD.
DIRECTOR

OWNER

Hardik P. Upadhyay
Engineer (civil)
GUDA LIC ENG.-450

ENGINEER

Hardik P. Upadhyay
Clerk of Works (Civil)
GUDA LIC COW SDI. 167

C.O.W

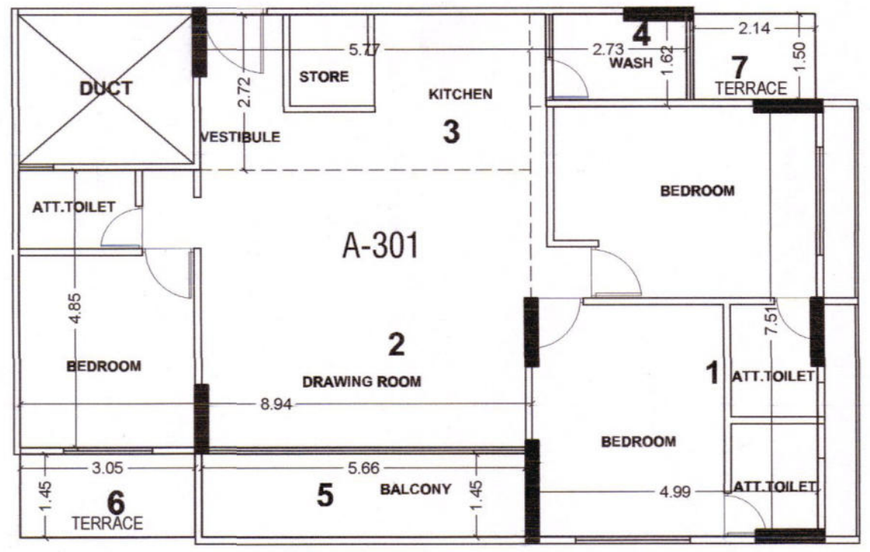
Hardik P. Upadhyay
Structure Engineer (Civil)
GUDA LIC SDI 150

ST.ENGINEER

AUTHORITY

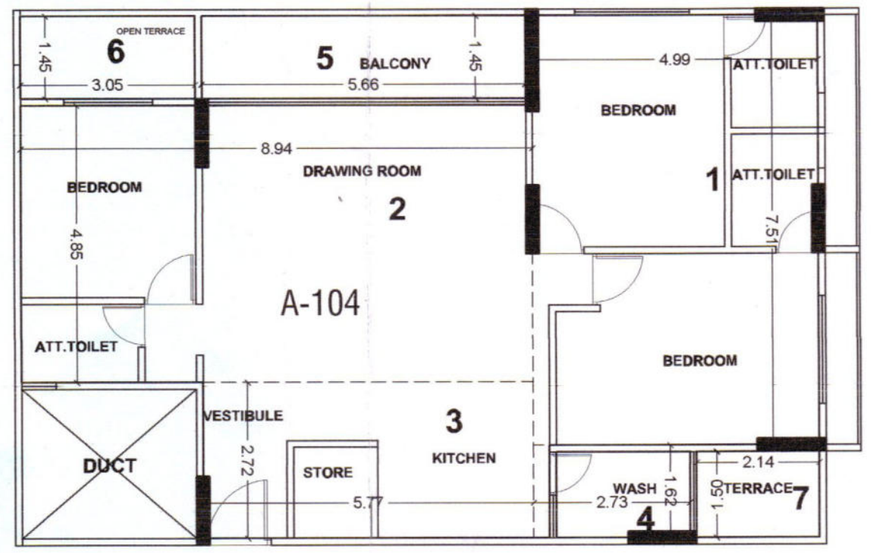
Development Charge Paid
Note Approved By C.E.A. GUDA
APPROVED
(As amended by..... Colour)
Subject to the conditions as mentioned in the Office Letter No. PRW/ગાડા/૩૪૨૩
Dated.....
3825
16/04/23

Junior Town Planner
Gandhinagar Urban Development Authority
Gandhinagar.



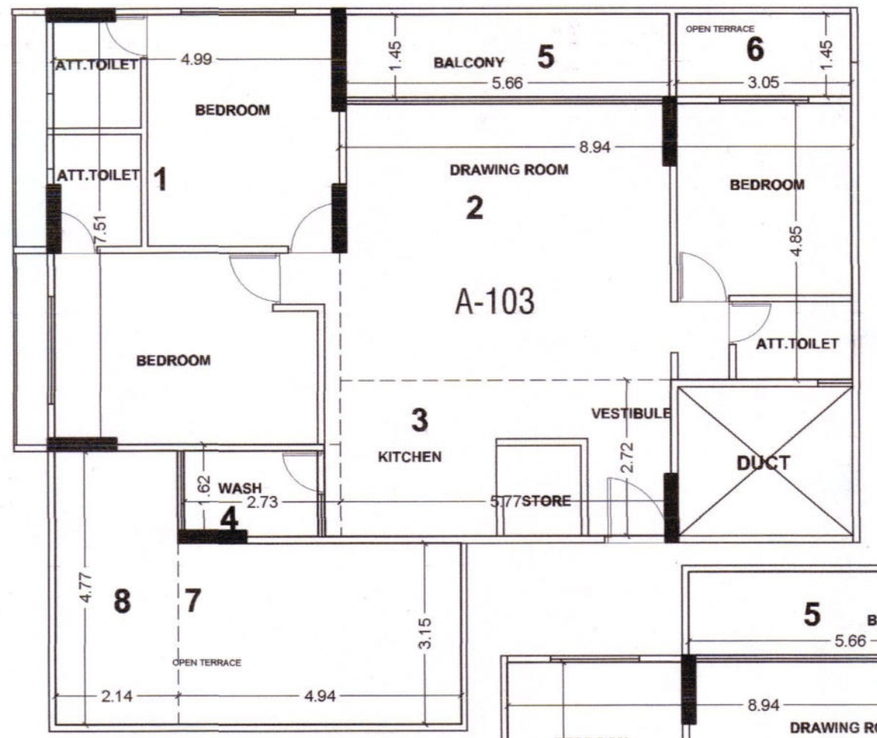
RERA CARPET AREA:BLOCK :A

FIRST FLOOR					
FLAT NO.				CARPET AREA: IN SQMT	
A-301	1.	4.99 X 7.51	=	37.47	
	2.	8.94 X 4.85	=	43.36	
	3.	5.77 X 2.72	=	15.70	96.53
WASH	4.	2.73 X 1.62	=	4.42	4.42
BALCONY	5.	5.66 X 1.45	=	8.21	8.21
TERRACE	6.	3.05 X 1.45	=	4.42	7.63
	7.	2.14 X 1.50	=	3.21	
CARPET AREA					116.79



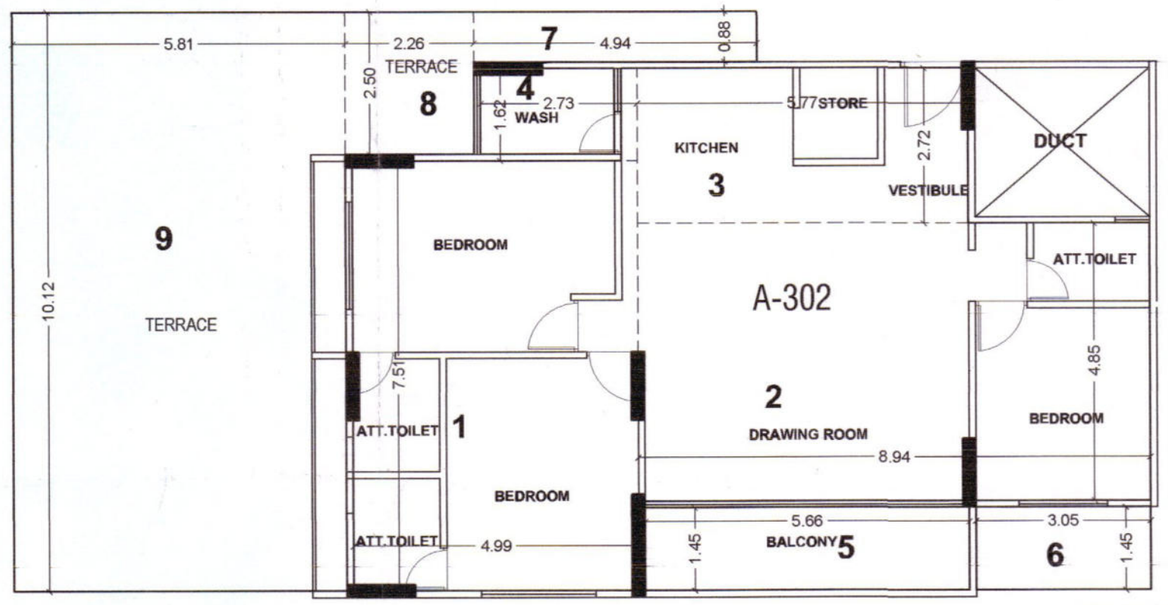
RERA CARPET AREA:BLOCK :A

FIRST FLOOR					
FLAT NO.				CARPET AREA: IN SQMT	
104	1.	4.99 X 7.51	=	37.47	
	2.	8.94 X 4.85	=	43.36	
	3.	5.77 X 2.72	=	15.70	96.53
WASH	4.	2.73 X 1.62	=	4.42	4.42
BALCONY	5.	5.66 X 1.45	=	8.21	8.21
TERRACE	6.	3.05 X 1.45	=	4.42	7.63
	7.	2.14 X 1.50	=	3.21	
CARPET AREA					116.79



RERA CARPET AREA:BLOCK :A

FIRST FLOOR					
FLAT NO.				CARPET AREA: IN SQMT	
103	1.	4.99 X 7.51	=	37.47	
	2.	8.94 X 4.85	=	43.36	
	3.	5.77 X 2.72	=	15.70	96.53
WASH	4.	2.73 X 1.62	=	4.42	4.42
BALCONY	5.	5.66 X 1.45	=	8.21	8.21
TERRACE	6.	3.05 X 1.45	=	4.42	30.19
	7.	4.94 X 3.15	=	15.56	
	8.	2.14 X 4.77	=	10.21	
CARPET AREA					139.35

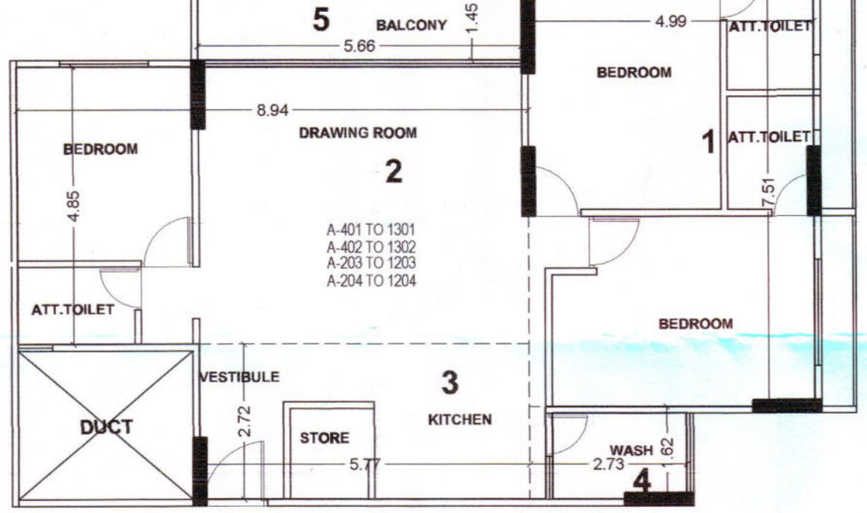


RERA CARPET AREA:BLOCK :A

FIRST FLOOR					
FLAT NO.				CARPET AREA: IN SQMT	
302	1.	4.99 X 7.51	=	37.47	
	2.	8.94 X 4.85	=	43.36	
	3.	5.77 X 2.72	=	15.70	96.53
WASH	4.	2.73 X 1.62	=	4.42	4.42
BALCONY	5.	5.66 X 1.45	=	8.21	8.21
TERRACE	6.	3.05 X 1.45	=	4.42	73.22
	7.	4.94 X 0.88	=	4.35	
	8.	2.26 X 2.50	=	5.65	
	9.	5.81 X 10.12	=	58.80	
CARPET AREA					182.38

RERA CARPET AREA:BLOCK :A

FIRST FLOOR					
FLAT NO.				CARPET AREA: IN SQMT	
A-401 TO 1301 A-402 TO 1302 A-203 TO 1203 A-204 TO 1204	1.	4.99 X 7.51	=	37.47	
	2.	8.94 X 4.85	=	43.36	
	3.	5.77 X 2.72	=	15.70	96.53
WASH	4.	2.73 X 1.62	=	4.42	4.42
BALCONY	5.	5.66 X 1.45	=	8.21	8.21
CARPET AREA					109.16

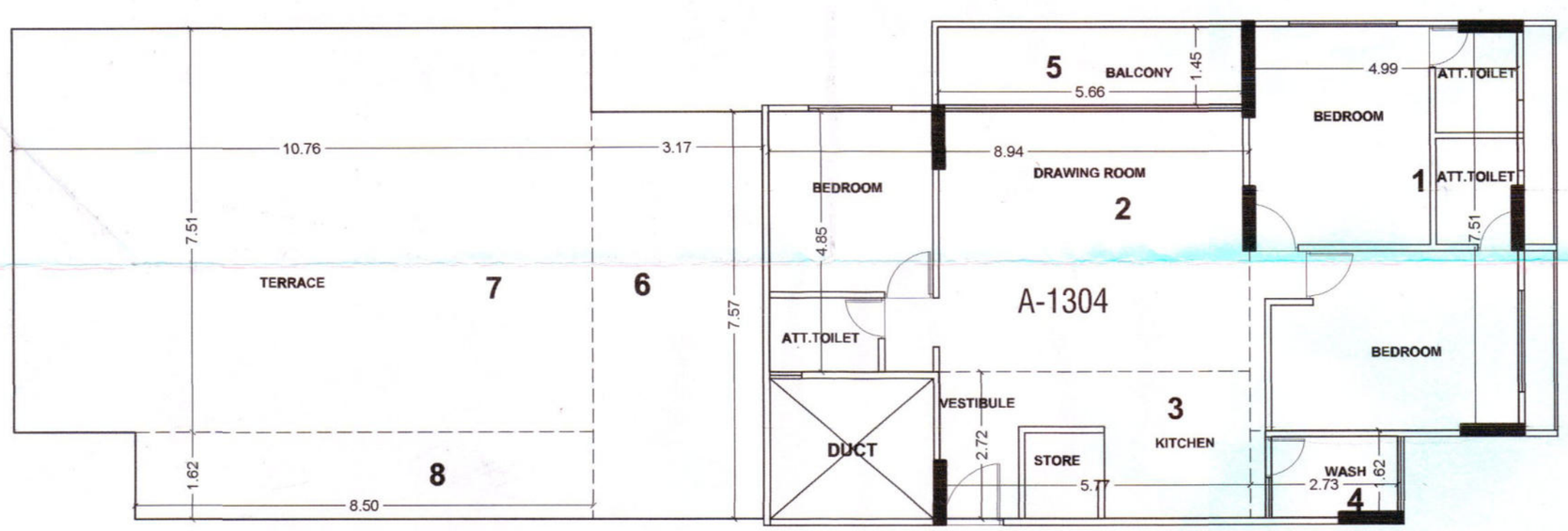


Final plant boundary and allotment of final plot is subjected to Variation by Town Planning Officer.

Owner is fully responsible For open marginal Space and road the Protion.

The permission is valied only till the DP/TPS remains Doaltered and further that the permission shall stand revoled as soon as there is change in DP/TPS with reference to the land under reference.

-: ખાસ શરત :-
બાંધકામ પૂર્ણ થયા બાદ બાંધકામનો ઉપયોગ શરૂ કરતાં પહેલાં નિયમાનુસાર અત્રેથી મકાનના વપરાશનું પ્રમાણપત્ર મેળવવાનું રહેશ્યાત છે.



RERA CARPET AREA:BLOCK :A

FIRST FLOOR					
FLAT NO.				CARPET AREA: IN SQMT	
A-1304	1.	4.99 X 7.51	=	37.47	
	2.	8.94 X 4.85	=	43.36	
	3.	5.77 X 2.72	=	15.70	96.53
WASH	4.	2.73 X 1.62	=	4.42	4.42
BALCONY	5.	5.66 X 1.45	=	8.21	8.21
TERRACE	6.	3.17 X 7.57	=	23.99	118.57
	7.	10.76 X 7.51	=	80.81	
	8.	8.50 X 1.62	=	13.77	
CARPET AREA					227.73

A

Development Charge Paid
Note Approved By C.E.A. GUDA
APPROVED
(As amended by..... Colour)
Subject to the conditions as mentioned
in the Office Letter No. PRW/2...S/CR-57/50/4/23
Dated.....

3828
16/04/24

Junior Town Planner
Gandhinagar Urban Development Authority
Gandhinagar.

BLOCK-A CARPET AREA PLAN 7/20

PLAN SHOWING REVISED DEVELOPMENT PERMISSION FOR RESIDENTIAL&COMMERCIAL BUILDING, O.P.NO.:78, F.P.NO.:42+78/1/2 BLOCK/SURNO.:869,1016,1030 , SUB PLOT NO-(42+78)1/2/1 , T.P.S.NO.:10 (ADALAJ-POR) VILLAGE:ADALAJ , TA.& DIST.: GANDHINAGAR.

SCALE : 1.00 CM = 1.00 MT | ZONE :R-5

USE: (RESIDENTIAL+COMMERCIAL)

SCHEDULE OF OPENING

DOOR&	WINDOW	
RS1 = 3.12 X 2.10 RS2 = 4.87 X 2.10 RS3 = 5.17 X 2.10 RS4 = 2.77 X 2.10 RS5 = 3.00 X 2.10 RS6 = 3.42 X 2.10 D = 1.18 X 2.10 D1 = 0.90 X 2.10 D2 = 0.75 X 2.10 SD = 1.37 X 2.48	W1 = 2.00 X 2.00 W2 = 0.75 X 2.00	V = 0.60 X 0.60

R.C.C STAIR DETAIL		COLOUR NOTE	
2.00 MT	WIDTH	ARCHITECT PROJECTION	A.P
0.30 MT	TREAD	PROP WORK	
0.16 MT	RISER	PROP DRAINAGE	

GREEN CITY FARMS PVT. LTD.
DIRECTOR

OWNER

Hardik P. Upadhyay
Engineer (civil)
GUDA LIC ENG.-450

ENGINEER

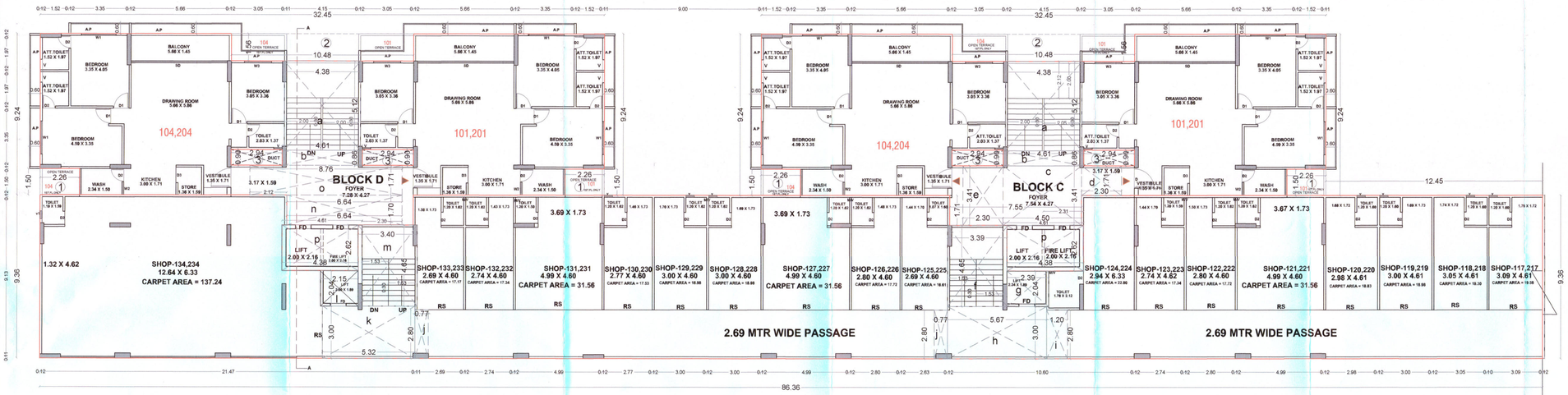
Hardik P. Upadhyay
Clerk of Works (Civil)
GUDA LIC COW SSI. 167

C.O.W

Hardik P. Upadhyay
Structure Engineer (Civil)
GUDA LIC SDI 150

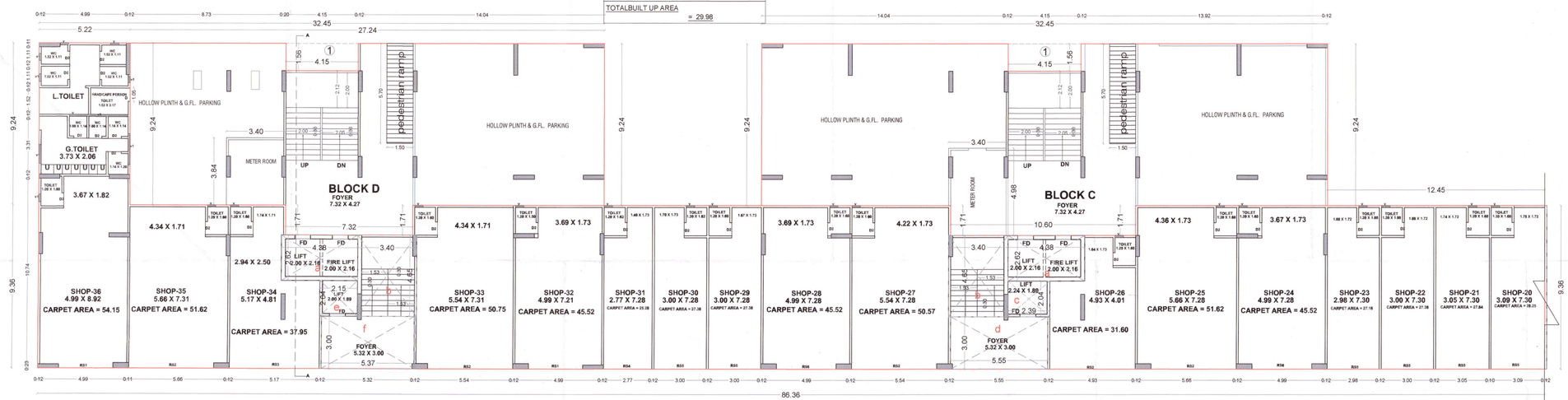
ST.ENGINEER

AUTHORITY



FIRST & SECOND FLOOR PLAN

BUILT UP AREA CALC.	IN.SQ.MTS.
BLOCK-D METER ROOM	3.40 X 4.98 = 16.93
BLOCK-C METER ROOM	3.40 X 3.84 = 13.05
TOTALBUILT UP AREA	= 29.98



GROUND FLOOR PLAN

Final plan boundary and allotment of final plot is subjected to Variation by town Planning Officer.

Owner is fully responsible For open marginal Space and road the Protion.

The permission is valied only till the DP/TPS remains Dualtered and further that the permission shall stand revoled as soon as there is change in DP/TPS with reference to the land under reference.

નોંધ:-
આપેલ પૂર્વ થયા બાદ બાંધકામની ઉંચાઇ કરતા વધારે ઉંચાઇનું બાંધકામ અથવા બાકાતના વધારાનું બાંધકામ ગેરકાયદેસર ગણવામાં આવશે.

BUILT UP AREA

GROUND FLOOR(COMMERCIAL)

86.36 X 9.36	=	808.33 SMT.
5.22 X 9.24	=	48.23 SMT.
TOTAL BUILT UP AREA =	=	**856.56** SMT.

LESS OPEN AREA

LESS:-	1)	7.32 X 1.71	= 12.52
	2)	10.60 X 1.71	= 18.13
LIFT BLOCK - C&D		4.38 X 2.62 X 2	= 22.95
			(856.56 - 53.60)
TOTAL BUILT UP AREA =			= **802.96** SMT.

F.S.I. AREA CALC. (COMMERCIAL)

NET BUILT UP AREA ON **802.96**
LESS WORK

STAIR/LIFT	b) 3.40 X 4.65 X 2	= 31.62
	c) 2.39 X 2.04	= 4.87
	d) 5.55 X 3.00	= 16.65
	e) 2.15 X 2.04	= 4.39
	f) 5.37 X 3.00	= 16.11
		(802.96 - 73.64)
NET F.S.I. AREA		**729.32**

GROUND FLOOR (RESIDENTIAL)

27.24 X 9.24	=	251.70 SMT.
7.32 X 1.71	=	12.52 SMT.
10.60 X 1.71	=	18.13 SMT.
32.45 X 9.24	=	299.84 SMT.
4.38 X 2.62 X 2	=	22.95 SMT.
	=	**605.14** SMT.

LESS OPEN AREA

LESS:-	1)	4.15 X 1.56 X 2	= 12.95
			(605.14 - 12.95)
TOTAL BUILT UP AREA =			= **592.19** SMT.

GROUND FLOOR(COMMERCIAL)
TOTAL FSI AREA = 729.32

GROUND FLOOR(COMMERCIAL+RESIDENTIAL)
TOTAL BUILT UP AREA (802.96 + 592.19)= 1395.15

BUILT UP AREA

FIRST FL./S.FLOOR BUILT UP AREA (RESIDENTIAL)

32.45 X 9.24 X 2	=	599.68 SMT.
4.38 X 2.62 X 2	=	22.95 SMT.
7.28 X 1.70	=	12.38 SMT.
7.55 X 1.71	=	12.91 SMT.
	=	647.92 SMT.

LESS OPEN AREA

LESS:-	1)	2.26 X 1.50 X 4	= 13.56
	2)	10.48 X 1.56 X 2	= 32.70
	3)	2.94 X 0.90 X 4	= 10.58
			(647.92 - 56.84)
TOTAL BUILT UP AREA			= **591.08**

F.S.I. AREA CALC. (RESIDENTIAL)

NET BUILT UP AREA ON **591.08**
LESS WORK

STAIR/LIFT	a) 4.38 X 5.12 X 2	= 44.85
	b) 4.61 X 0.88 X 2	= 7.93
	c) 4.50 X 3.41	= 15.34
	d) 2.30 X 1.71	= 3.93
	e) 2.30 X 3.41	= 7.84
	m) 6.64 X 1.70	= 11.29
	o) 8.76 X 1.71	= 14.97
	p) 4.38 X 2.62 X 2	= 22.95
		(591.08 - 129.10)
NET F.S.I. AREA		**= 461.98**

FIRST FL./S.FLOOR BUILT UP AREA (COMMERCIAL)=

86.36 X 9.36	=	808.33 SMT.
TOTAL BUILT UP AREA =		

LESS OPEN AREA

LESS:-	4.38 X 2.62 X 2	= 22.95 SMT.
	7.28 X 1.70	= 12.38 SMT.
	7.55 X 1.71	= 12.91 SMT.
		(808.33 - 48.24)
TOTAL BUILT UP AREA		**= 760.09**

F.S.I. AREA CALC. (COMMERCIAL)

NET BUILT UP AREA ON **760.09**
LESS WORK

STAIR/LIFT	f) 3.39 X 4.65	= 15.76
	g) 2.39 X 2.04	= 4.87
	h) 5.67 X 3.00	= 17.01
	i) 1.20 X 2.80	= 3.36
	j) 0.77 X 2.80 x 2	= 4.31
	k) 5.32 X 3.00	= 15.96
	l) 2.15 x 2.04	= 4.39
	m) 3.40 X 4.65	= 15.81
		(760.09 - 81.47)
NET F.S.I. AREA		**= 678.62**

FIRST FL./S.FLOOR
TOTAL F.S.I. AREA (461.98 +678.62) = 1140.60

FIRST FL./S.FLOOR
TOTAL BUILT UP AREA (591.08+ 760.09) = 1351.17

BLOCK-C & D BUILDING PLAN 8/20

PLAN SHOWING REVISED DEVELOPMENT PERMISSION FOR RESIDENTIAL&COMMERCIAL BUILDING, O.P.NO.:78, F.P.NO.:42+78/1/2 BLOCK/SURNO.:869,1016,1030 , SUB PLOT NO-(42+78)1/2/1 , T.P.S.NO.:10 (ADALAJ-POR) VILLAGE:ADALAJ , TA.& DIST.: GANDHINAGAR.

SCALE : 1.00 CM = 1.00 MT | ZONE :R-5

USE : RESIDENTIAL&COMMERCIAL

SCHEDULE OF OPENING

DOORs	WINDOW	
RS1 = 3.12 X 2.10	W1 = 2.00 X 2.00	V = 0.60 X 0.60
RS2 = 4.87 X 2.10	W2 = 0.75 X 2.00	
RS3 = 5.17 X 2.10	W3 = 1.55 X 2.00	
RS4 = 2.77 X 2.10		
RS5 = 3.00 X 2.10		
RS6 = 3.42 X 2.10		
D = 1.18 X 2.10		
D1 = 0.90 X 2.10		
D2 = 0.75 X 2.10		
SD = 5.66 X 2.48		

R.C.C STAIR DETAIL		COLOUR NOTE	
2.00 MT	WIDTH	ARCHITECT PROJECTION	A.P
0.30 MT	TREAD	PROP WORK	
0.16 MT	RISER	PROP DRAINAGE	

GREEN CITY FARMS PVT. LTD.
DIRECTOR
OWNER

Hardik P. Upadhyay
Engineer (civil)
GUDA LIC ENG.-450
ENGINEER

Hardik P. Upadhyay
Clerk of Works (Civil)
GUDA LIC COW SSI. 167
C.O.W

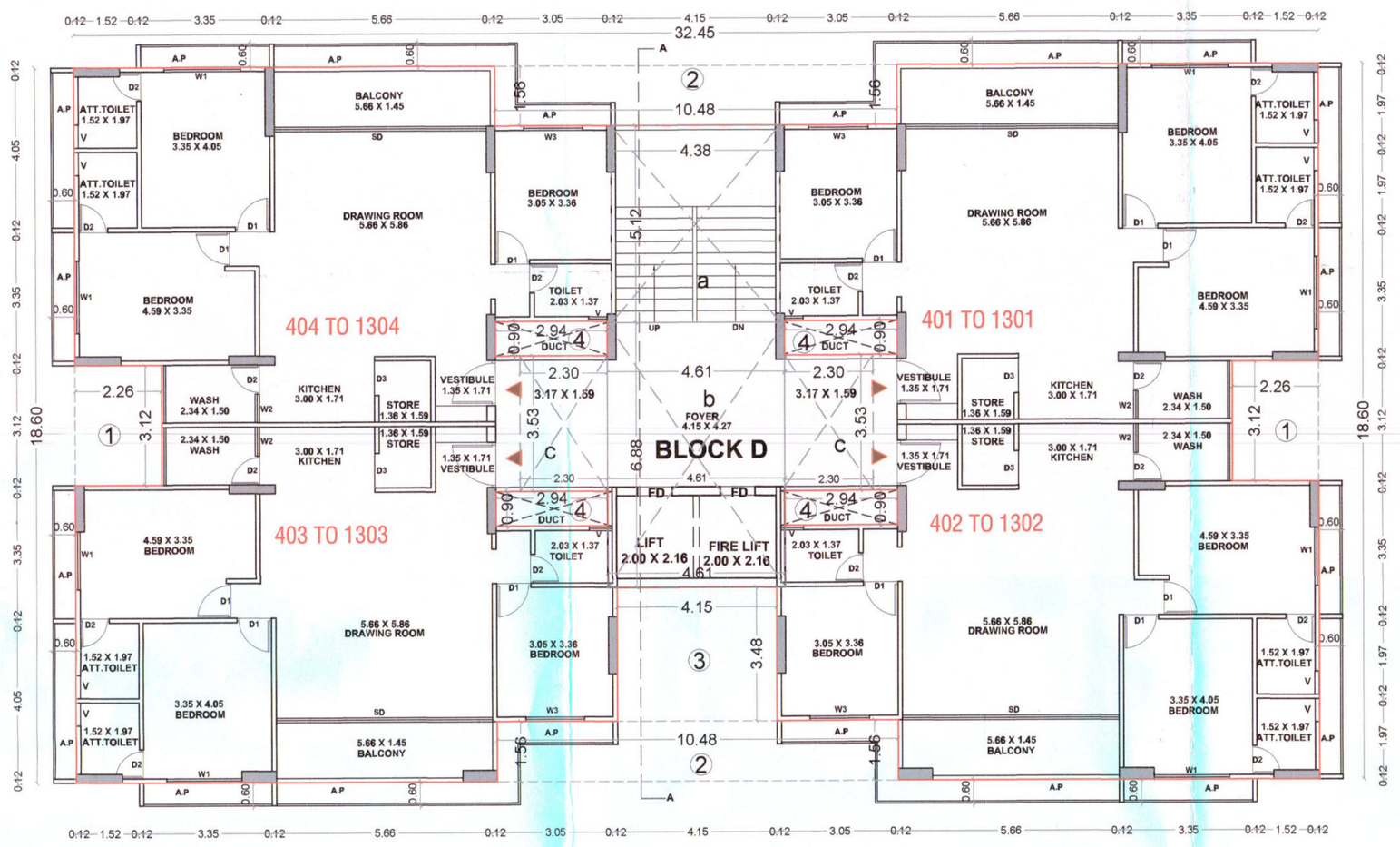
Hardik P. Upadhyay
Structure Engineer (Civil)
GUDA LIC SDI 150
ST.ENGINEER

Development Charge Paid
Note Approved By C.E.A. GUDA
APPROVED
(As amended by..... Colour)
Subject to the conditions as mentioned in the Office Letter No. PRW/ADALAJ/CR/1528/4/23
Dated.....

3825
16/4/24

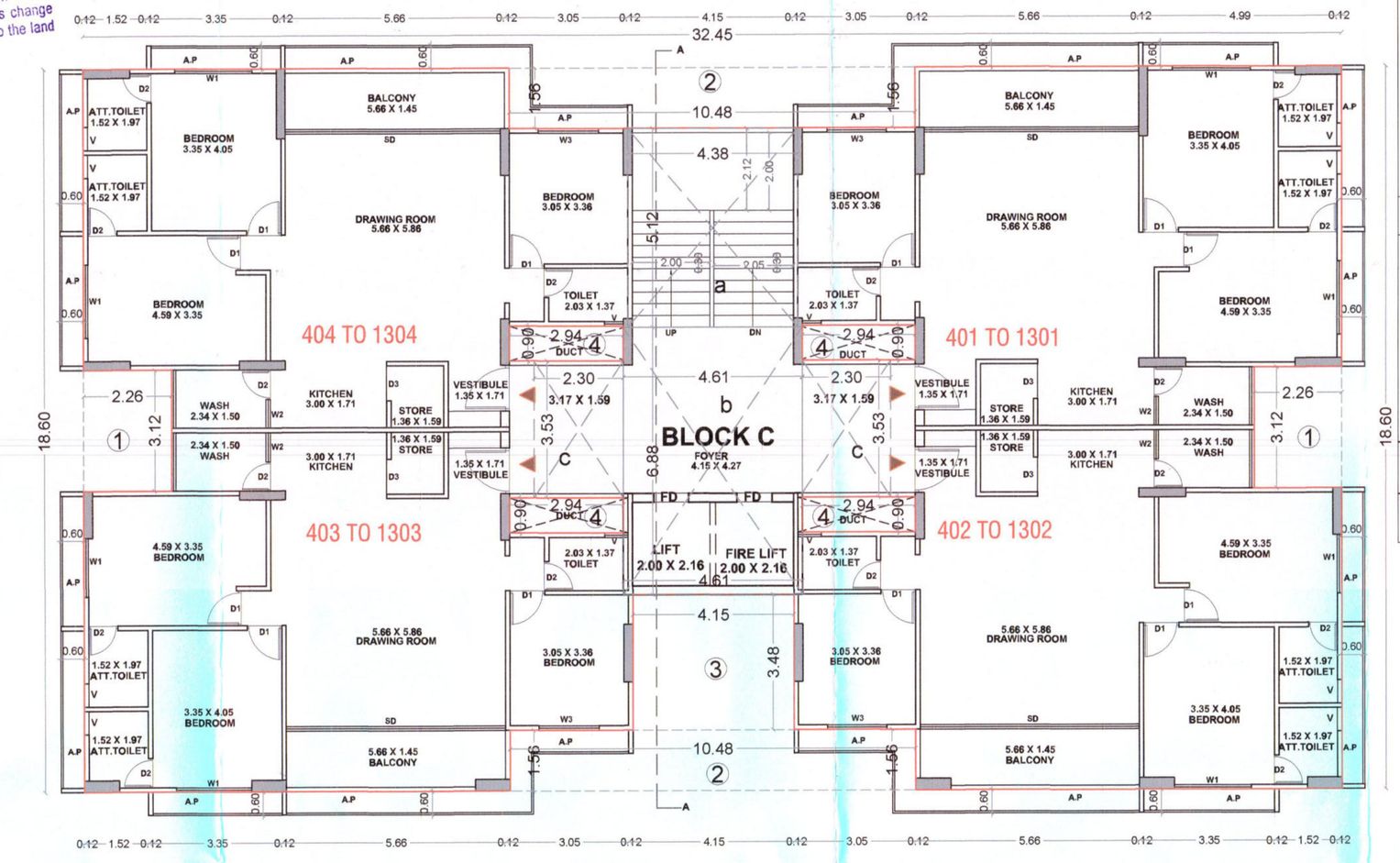
AUTHORITY

Junior Town Planner
Gandhinagar Urban Development Authority
Gandhinagar.



TYPICAL FLOOR PLAN(4TH TO 13TH FLOOR)

The permission is valied only till the DP/TPS remains Doallered and further that the permission shall stand revoked as soon as there is change in DP/TPS with reference to the land under reference.



TYPICAL FLOOR PLAN(4TH TO 13TH FLOOR)

BUILT UP AREA CALC. — **IN.SQ.MTS.**

BLOCK -C&D
TYPICAL FLOOR PLAN
(3RD TO 13TH FLOOR)

32.45 X 18.60 ..... = 603.57 SMT.

LESS OPEN AREA

LESS:-
1) 2.26 X 3.12 X 2 = 14.10
2) 10.48 X 1.56 X 2 = 32.70
3) 4.15 X 3.48 = 14.44
4) 2.94 X 0.90 X 4 = 10.58

(603.57 - 71.82)

TOTAL BUILT UP AREA ON TYPICAL FL. = 531.75

F.S.I. AREA CALC.

NET BUILT UP AREA ON LESS WORK **531.75**

STAIR/LIFT
a) 4.38 X 5.12 = 22.42
b) 4.61 X 6.88 = 31.72
c) 2.30 X 3.53 X 2 = 16.24

(531.75 - 70.38)

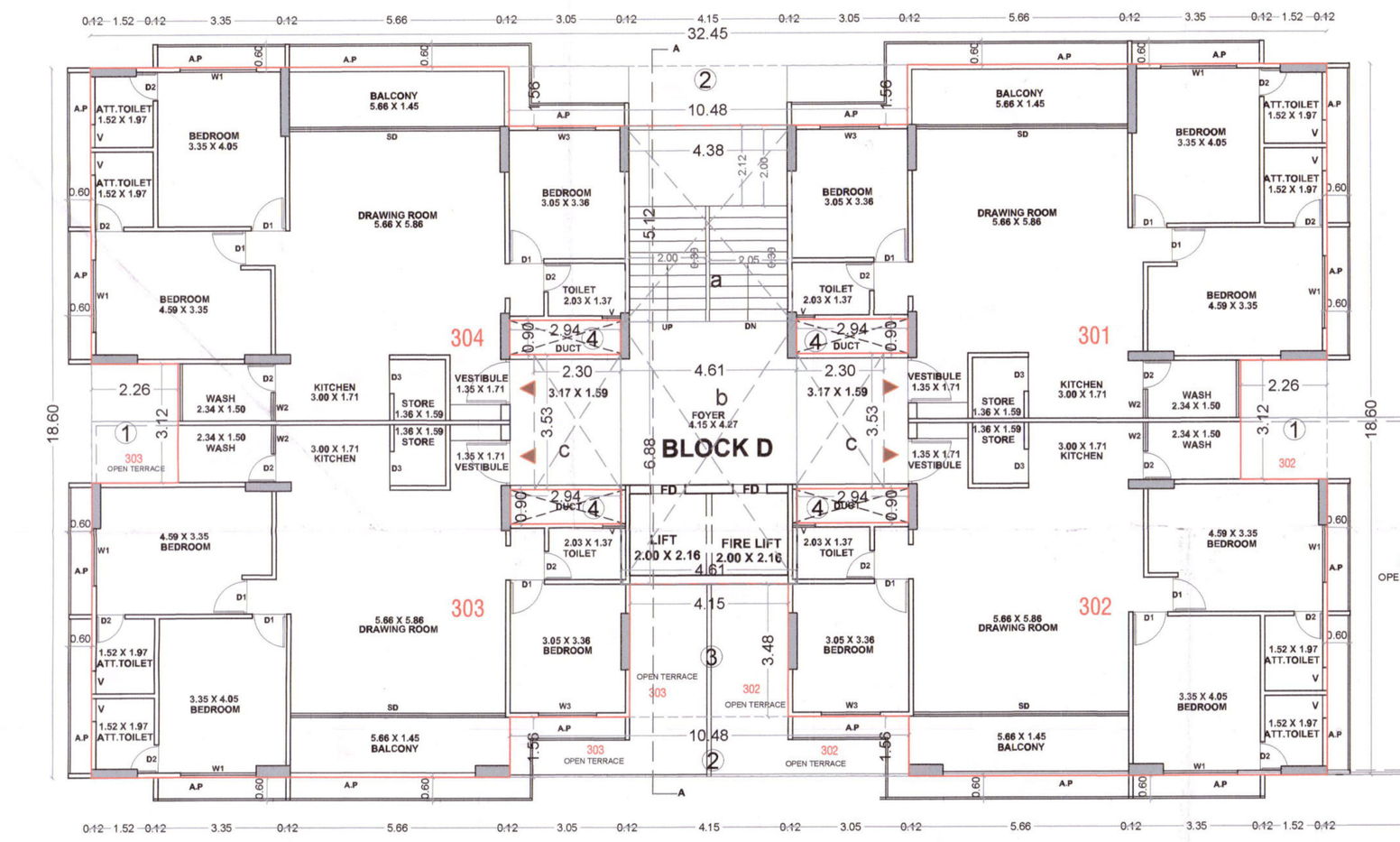
NET F.S.I. AREA = 461.37

TYPICAL FLOOR(BLOCK- C&D)

TOTAL FSI AREA 461.37 X 2 = **922.74**

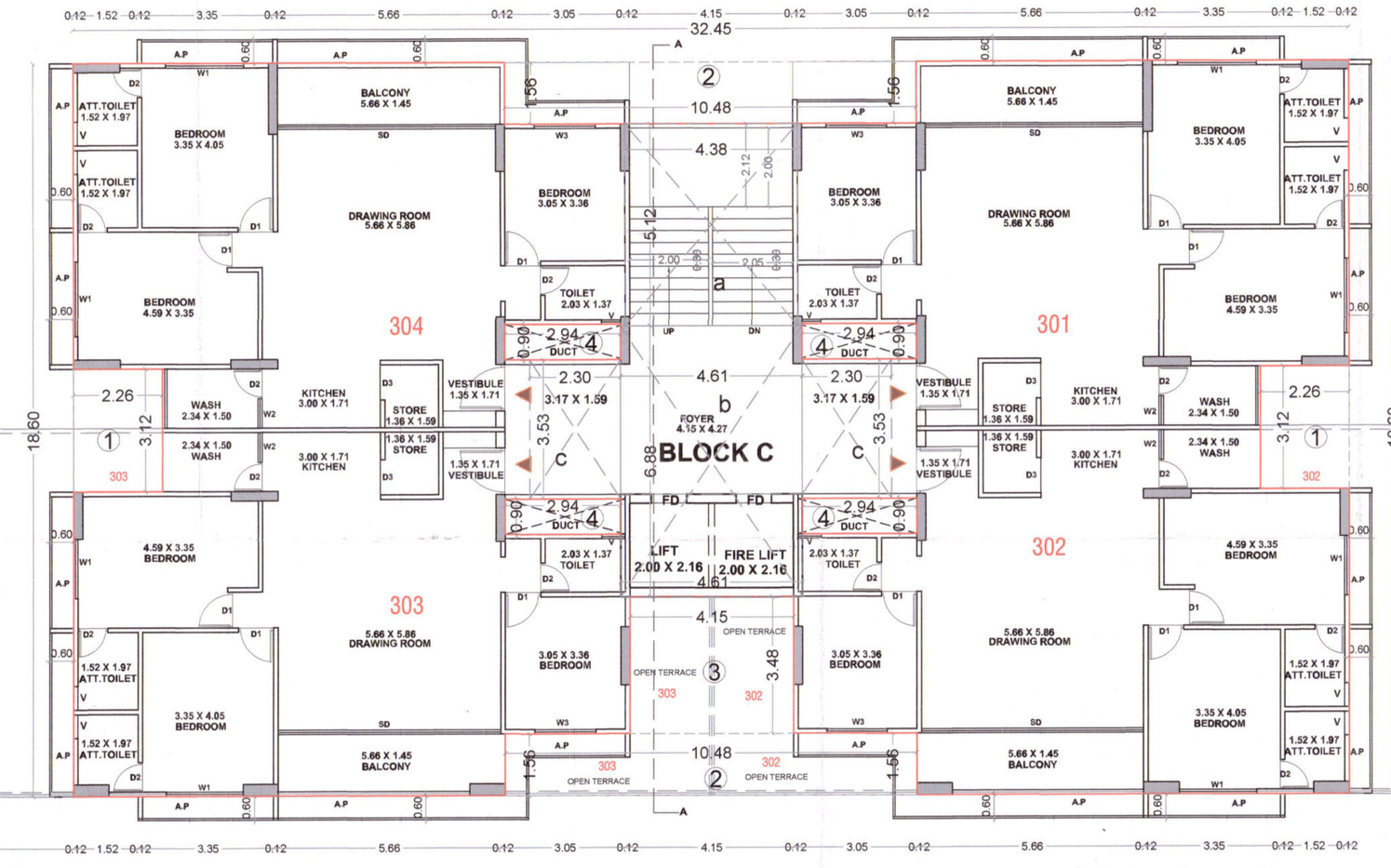
TYPICAL FLOOR (BLOCK- C&D)

TOTAL BUILT UP AREA 531.75 X 2 = **1063.50**



3RD FLOOR PLAN

Final plant boundary and allotment of final plot is subjected to Variation by Town Planning Office.



3RD FLOOR PLAN

Owner is fully responsible For open marginal Space and road the Protion.

BLOCK-C & D BUILDING PLAN 9/20

PLAN SHOWING REVISED DEVELOPMENT PERMISSION FOR RESIDENTIAL&COMMERCIAL BUILDING, O.P.NO.:78, F.P.NO.:42+78/1/2 BLOCK/SURNO.:869,1016,1030 , SUB PLOT NO-(42+78)1/2/1 , T.P.S.NO.:10 (ADALAJ-POR) VILLAGE:ADALAJ , TA.& DIST.: GANDHINAGAR.

SCALE : 1.00 CM = 1.00 MT | ZONE :R-5

USE : RESIDENTIAL&COMMERCIAL

SCHEDULE OF OPENING

DOOR&	WINDOW	
RS1 = 3.12 X 2.10 RS2 = 4.87 X 2.10 RS3 = 5.17 X 2.10 RS4 = 2.77 X 2.10 RS5 = 3.00 X 2.10 RS6 = 3.42 X 2.10 D = 1.18 X 2.10 D1 = 0.90 X 2.10 D2 = 0.75 X 2.10 SD = 5.66 X 2.48	W1 = 2.00 X 2.00 W2 = 0.75 X 2.00 W3 = 1.55 X 2.00	V = 0.60 X 0.60

R.C.C STAIR DETAIL		COLOUR NOTE	
2.00 MT	WIDTH	ARCHITECT PROJECTION	A.P
0.30 MT	TREAD	PROP WORK	
0.16 MT	RISER	PROP DRAINAGE	

GREEN CITY FARMS PVT. LTD.
DIRECTOR
OWNER

Hardik P. Upadhyay
Engineer (civil)
GUDA LIC ENG.-450
ENGINEER

Hardik P. Upadhyay
Clerk of Works (Civil)
GUDA LIC COW SSI. 167
C.O.W

Hardik P. Upadhyay
Structure Engineer (Civil)
GUDA LIC SDI 150
ST.ENGINEER

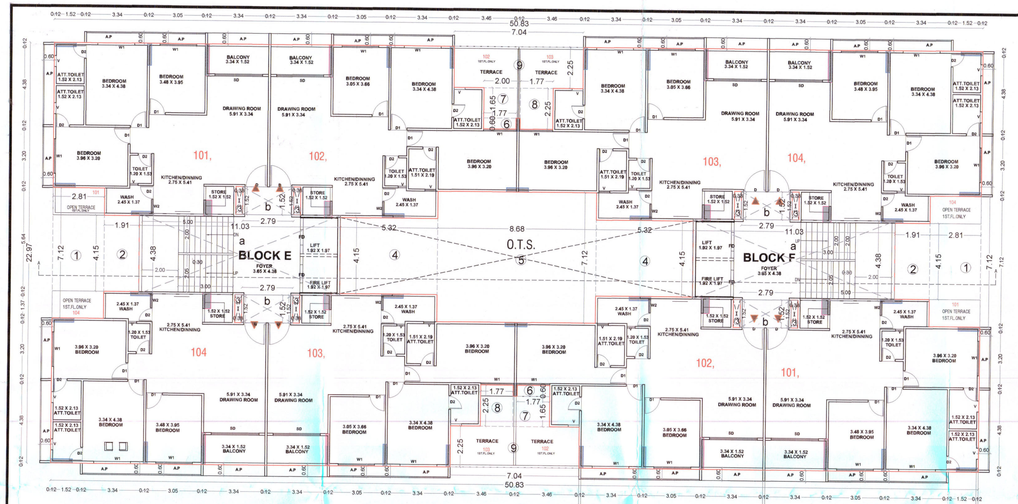
Development Charge Paid
Note Approved By C.E.A. GUDA
APPROVED
(As amended by..... Colour)
Subject to the conditions as mentioned in the Office Letter No. PRW/2425/Corr/150/4/23
Dated.....

3825
16/4/24

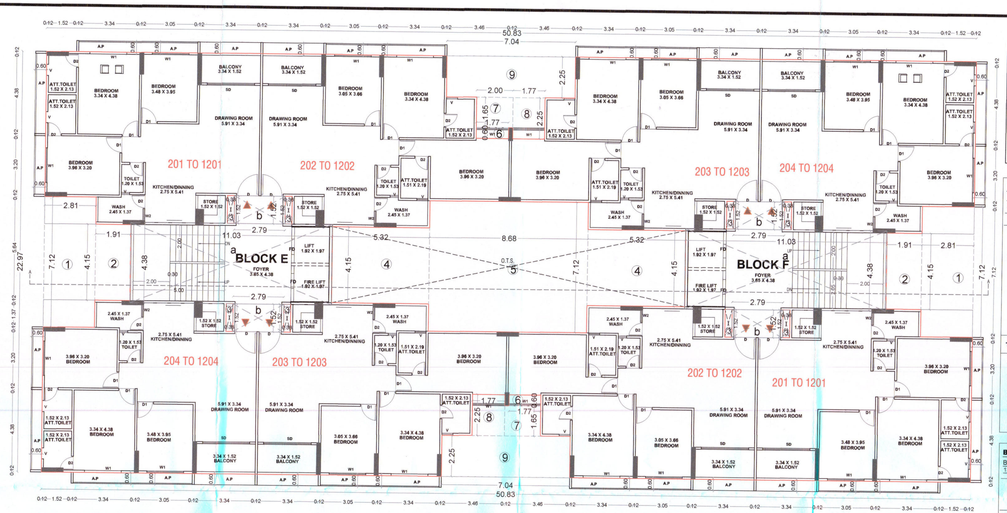
AUTHORITY

Junior Town Planner
Gandhinagar Urban Development Authority
Gandhinagar.

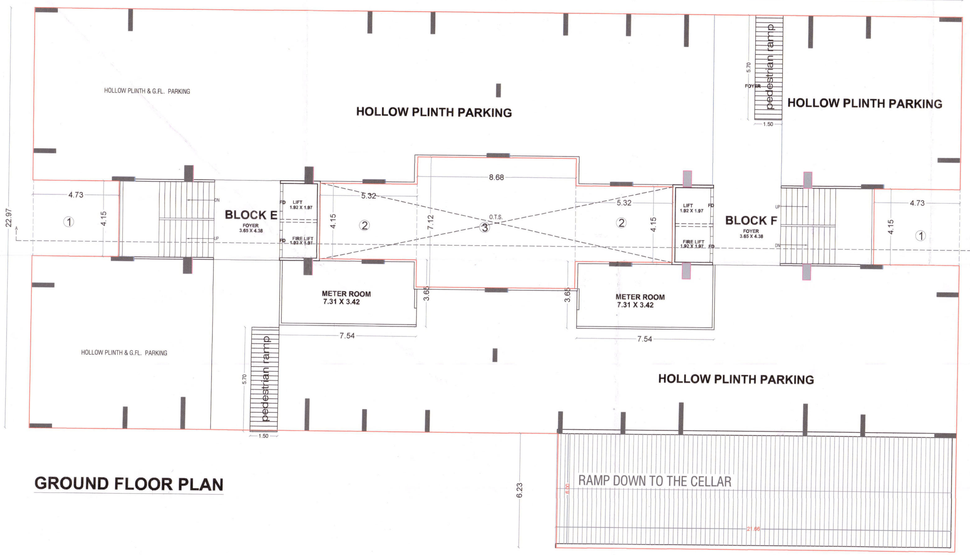
નોંધ આ ગ્રાન્ટ :-
બાંધકામ પૂર્ણ થયા બાદ બાંધકામની ઉંચાઈ તથા કરવાની પ્રવેશ વિગતનુસાર અરજીમાં મકાનના વપરાશનું પ્રમાણ ... કરવાનું રહેશે.



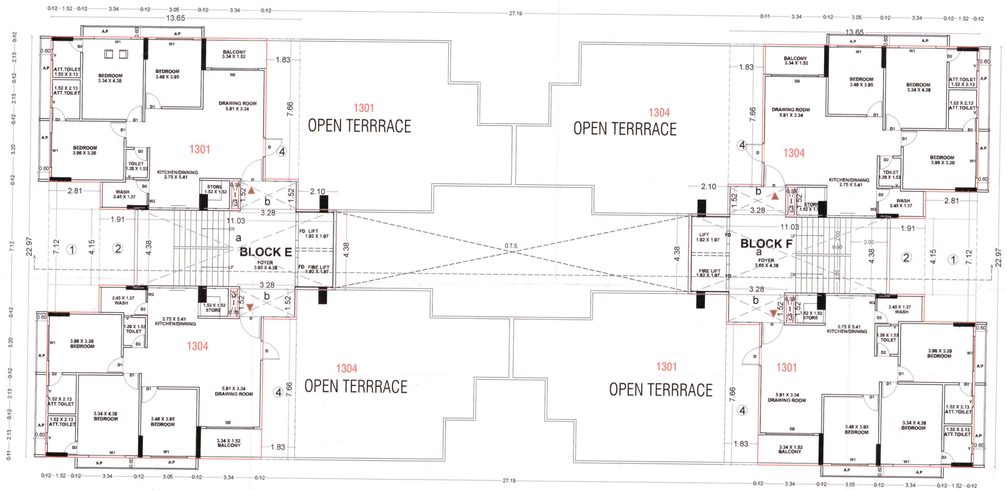
FIRST FLOOR PLAN



TYPICAL FLOOR(SECOND FL. TO 12TH FLOOR)



GROUND FLOOR PLAN



13TH FLOOR PLAN

BUILT UP AREA		
GROUND FLOOR/H.P. --PARKING (E & F).		
50.83 X 22.97	=	1167.56 SMT.
21.85 X 6.23	=	136.12 SMT.
	=	1303.68 SMT.
LESS OPEN AREA LESS:- 1) 4.73 X 4.15 X 2 = 39.26		
2) 5.32 X 4.15 X 2 = 44.16		
3) 8.68 X 7.12 = 61.80		
		(1303.68 - 145.22)
TOTAL BUILT UP AREA =		= 1158.46 SMT.

BUILT UP AREA CALC.	IN.SQ.MTS.
BLOCK -E & F TYPICAL FLOOR PLAN.	
50.83 X 22.97	= 1167.56 SMT.
LESS OPEN AREA LESS:- 1) 2.81 X 7.12 X 2 = 40.01	
2) 1.91 X 4.15 X 2 = 15.85	
3) 0.38 X 1.52 X 8 = 4.62	
4) 5.32 X 4.15 X 2 = 44.16	
5) 8.68 X 7.12 = 61.80	
6) 1.77 X 0.60 X 2 = 2.12	
7) 1.77 X 1.65 X 2 = 5.84	
8) 1.77 X 2.25 X 2 = 7.96	
9) 7.04 X 2.25 X 2 = 31.68	
	(1167.56 - 214.04)
TOTAL BUILT UP AREA ON TYPICAL FL.	= 953.52
F.S.I. AREA CALC.	
NET BUILT UP AREA ON LESS WORK	953.52
STAIR/LIFT a) 11.03 X 4.38 X 2 = 96.62	
b) 2.79 X 1.52 X 4 = 16.96	
	(953.52 - 113.58)
NET F.S.I. AREA	= 839.94

BUILT UP AREA CALC.	IN.SQ.MTS.
BLOCK -E & F 13TH FLOOR PLAN.	
13.65 X 22.97 X 2	= 627.08 SMT.
2.10 X 4.38 X 2	= 18.40 SMT.
	= 645.48 SMT.
LESS OPEN AREA LESS:- 1) 2.81 X 7.12 X 2 = 40.01	
2) 1.91 X 4.15 X 2 = 15.85	
3) 0.38 X 1.52 X 4 = 2.31	
4) 1.83 X 7.66 X 4 = 56.07	
	(645.48 - 114.24)
TOTAL BUILT UP AREA ON TYPICAL FL.	= 531.24
F.S.I. AREA CALC.	
NET BUILT UP AREA ON LESS WORK	531.24
STAIR/LIFT a) 11.03 X 4.38 X 2 = 96.62	
b) 3.28 X 1.52 X 4 = 19.94	
	(531.24 - 116.56)
NET F.S.I. AREA	= 414.68

BUILT UP AREA CALC.	IN.SQ.MTS.
BLOCK-E METER ROOM 7.54 X 3.65 X 2	= 55.04
BLOCK-F METER ROOM	
TOTAL BUILT UP AREA	= 55.04

BLOCK-E & F BUILDING PLAN 11/20

PLAN SHOWING REVISED DEVELOPMENT PERMISSION FOR RESIDENTIAL&COMMERCIAL BUILDING, O.P.NO.:78, F.P.NO.:42+78/1/2 BLOCK/SURNO.:869,1016,1030 , SUB PLOT NO-(42+78)1/2/1 , T.P.S.NO.:10 (ADALAJ-POR) VILLAGE:ADALAJ , TA.& DIST.: GANDHINAGAR.

SCALE : 1.00 CM = 1.00 MT | ZONE :R-5

USE : RESIDENTIAL&COMMERCIAL

SCHEDULE OF OPENING

DOOR&	WINDOW	
RS1 = 3.12 X 2.10		
RS2 = 4.87 X 2.10	W1 = 2.00 X 2.00	V = 0.60 X 0.60
RS3 = 5.17 X 2.10	W2 = 0.75 X 2.00	
RS4 = 2.77 X 2.10		
RS5 = 3.00 X 2.10		
RS6 = 3.42 X 2.10		
D = 1.18 X 2.10		
D1 = 0.90 X 2.10		
D2 = 0.75 X 2.10		
SD = 1.37 X 2.48		

R.C.C STAIR DETAIL		COLOUR NOTE	
2.00 MT	WIDTH	ARCHITECT PROJECTION	A.P.
0.30 MT	TREAD	PROP WORK	
0.16 MT	RISER	PROP DRAINAGE	

GREEN CITY FARMS PVT. LTD.
DIRECTOR

OWNER

Hardik P. Upadhyay
Engineer (civil)
GUDA LIC ENG.-450

ENGINEER

Hardik P. Upadhyay
Clerk of Works (Civil)
GUDA Lic Cow/ SSI. 107

C.O.W

Hardik P. Upadhyay
Structure Engineer (Civil)
GUDA LIC SDI 150

ST.ENGINEER

Development Charge Paid
Note Approved By C.E.A. GUDA
APPROVED
(As amended by..... Colour)
Subject to the conditions as mentioned in the Office Letter No. PRW/GUDA/1501/1501/6822
Dated.....
24-28
16/04/24

AUTHORITY

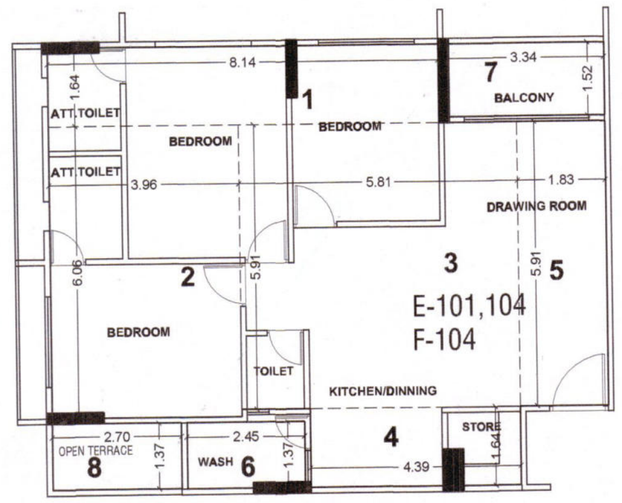
Junior Town Planner
Gandhinagar Urban Development Authority
Gandhinagar.

Final plant boundary and allotment of final plot is subjected to Variation by Town Planning Officer.

Owner is fully responsible For open marginal Space and road the Protion.

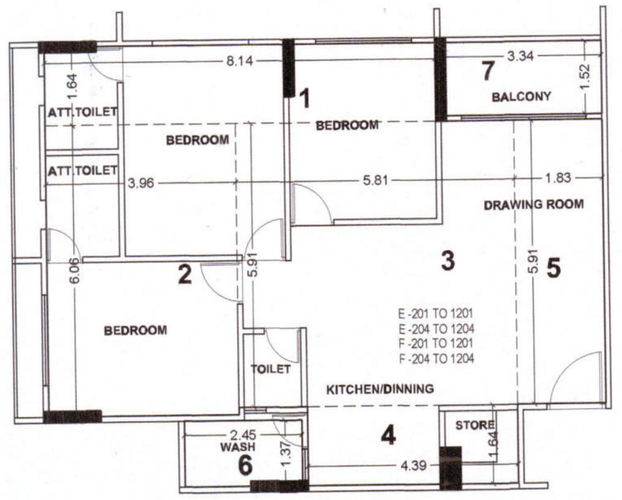
આ પ્લાન મંજૂર કર્યા બાદ પણ ધ્યાનમાં રાખવાનું રહેશે કે પ્લોટ પરિમાણમાં ફેરફાર થવાની શક્યતાને ધ્યાનમાં રાખીને બાંધકામ કરવાનું રહેશે.

The permission is valid only till the DP/TPS remains Doatered and further that the permission shall stand reveled as soon as there is change in DP/TPS with reference to the land under reference.



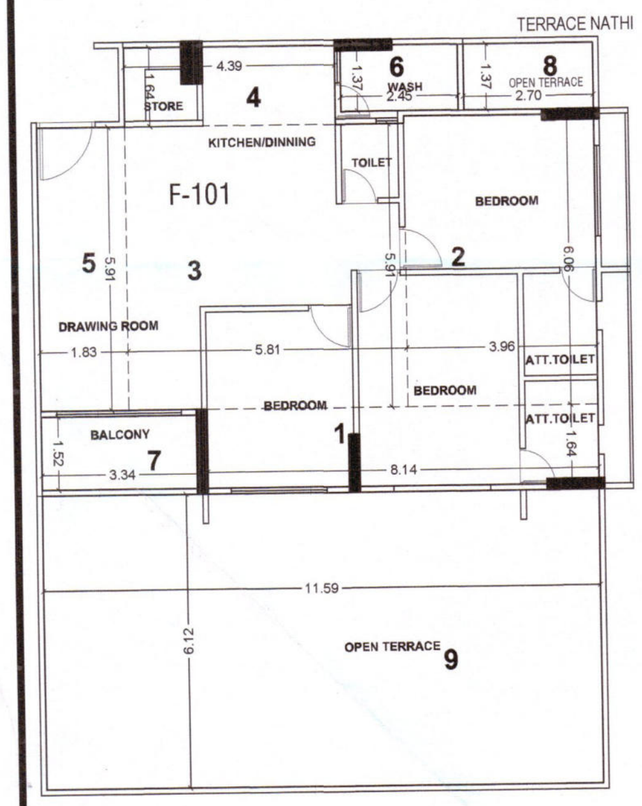
RERA CARPET AREA:BLOCK :E

FIRST FLOOR					
FLAT NO.				CARPET AREA: IN SQMT	
E -101,104 F -104	1.	8.14 X 1.64	=	13.35	89.71
	2.	3.96 X 6.06	=	24.00	
	3.	5.81 X 5.91	=	34.34	
	4.	4.39 X 1.64	=	7.20	
	5.	1.83 X 5.91	=	10.82	
WASH	6.	2.45 X 1.37	=	3.36	3.36
BALCONY	7.	3.34 X 1.52	=	5.08	5.08
TERRACE	8.	2.70 X 1.37	=	3.70	3.70
CARPET AREA					101.85



RERA CARPET AREA:BLOCK :E

FIRST FLOOR					
FLAT NO.				CARPET AREA: IN SQMT	
E -201 TO 1201 E -204 TO 1204 F -204 TO 1204 F -201 TO 1201	1.	8.14 X 1.64	=	13.35	89.71
	2.	3.96 X 6.06	=	24.00	
	3.	5.81 X 5.91	=	34.34	
	4.	4.39 X 1.64	=	7.20	
	5.	1.83 X 5.91	=	10.82	
WASH	6.	2.45 X 1.37	=	3.36	3.36
BALCONY	7.	3.34 X 1.52	=	5.08	5.08
CARPET AREA					98.15



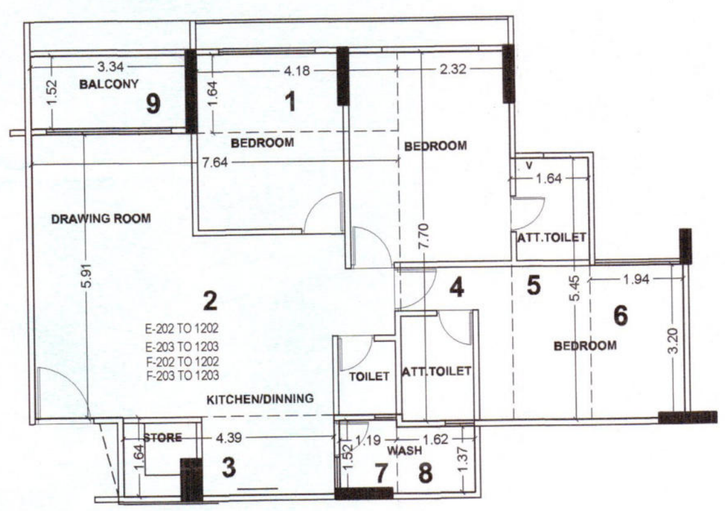
RERA CARPET AREA:BLOCK :E

FIRST FLOOR					
FLAT NO.				CARPET AREA: IN SQMT	
F -101	1.	8.14 X 1.64	=	13.35	89.71
	2.	3.96 X 6.06	=	24.00	
	3.	5.81 X 5.91	=	34.34	
	4.	4.39 X 1.64	=	7.20	
	5.	1.83 X 5.91	=	10.82	
WASH	6.	2.45 X 1.37	=	3.36	3.36
BALCONY	7.	3.34 X 1.52	=	5.08	5.08
TERRACE	8.	2.70 X 1.37	=	3.70	74.63
	9.	11.59 X 6.12	=	70.93	
CARPET AREA					172.78

E & F

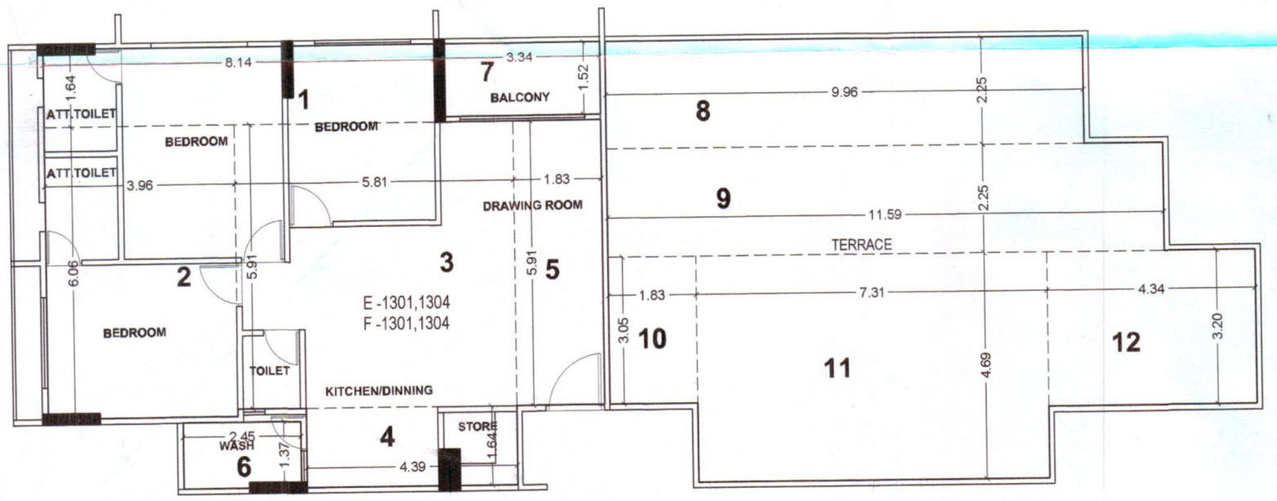
RERA CARPET AREA:BLOCK :E,F

FIRST FLOOR					
FLAT NO.				CARPET AREA: IN SQMT	
E-102,103 F-103	1.	4.18 X 1.64	=	6.86	92.22
	2.	7.64 X 5.91	=	45.15	
	3.	4.39 X 1.64	=	7.20	
	4.	2.32 X 7.70	=	17.86	
	5.	1.64 X 5.45	=	8.94	
	6.	1.94 X 3.20	=	6.21	
WASH	7.	1.19 X 1.52	=	1.81	4.03
	8.	1.62 X 1.37	=	2.22	
BALCONY	9.	3.34 X 1.52	=	5.08	5.08
TERRACE	10.	3.41 X 2.13	=	7.26	11.24
	11.	1.77 X 2.25	=	3.98	
CARPET AREA					112.57



RERA CARPET AREA:BLOCK :E,F

FIRST FLOOR					
FLAT NO.				CARPET AREA: IN SQMT	
E-202 TO 1202 E-203 TO 1203 F-203 TO 1203 F-202 TO 1202	1.	4.18 X 1.64	=	6.86	92.22
	2.	7.64 X 5.91	=	45.15	
	3.	4.39 X 1.64	=	7.20	
	4.	2.32 X 7.70	=	17.86	
	5.	1.64 X 5.45	=	8.94	
	6.	1.94 X 3.20	=	6.21	
WASH	7.	1.19 X 1.52	=	1.81	4.03
	8.	1.62 X 1.37	=	2.22	
BALCONY	9.	3.34 X 1.52	=	5.08	5.08
CARPET AREA					101.33



RERA CARPET AREA:BLOCK :E

FIRST FLOOR					
FLAT NO.				CARPET AREA: IN SQMT	
E -1301,1304 F -1301,1304	1.	8.14 X 1.64	=	13.35	89.71
	2.	3.96 X 6.06	=	24.00	
	3.	5.81 X 5.91	=	34.34	
	4.	4.39 X 1.64	=	7.20	
	5.	1.83 X 5.91	=	10.82	
WASH	6.	2.45 X 1.37	=	3.36	3.36
BALCONY	7.	3.34 X 1.52	=	5.08	5.08
TERRACE	8.	9.96 X 2.25	=	22.41	102.24
	9.	11.59 X 2.25	=	26.08	
	10.	1.83 X 3.05	=	5.58	
	11.	7.31 X 4.69	=	34.28	
	12.	4.34 X 3.20	=	13.89	
CARPET AREA					200.39

-: ખાસ શરત :-
બાંધકામ પૂર્ણ થયા બાદ બાંધકામની ઉપયોગ શરૂ કરતાં પહેલાં નિયમાનુસાર અત્રેથી મકાનના વપરાશનું પ્રમાણપત્ર મેળવવાનું ફરજીયાત છે.

Final plant boundary and allotment of final plot is subjected to Variation by Town Planning Officer.

The permission is valied only till the DP/TPS remains Doaltered and further that the permission shall stand revoled as soon as there is change in DP/TPS with reference to the land under reference.

Owner is fully responsible For open marginal Space and road the Protion.

BLOCK-E & F CARPET AREA PLAN 14/20

PLAN SHOWING REVISED DEVELOPMENT PERMISSION FOR RESIDENTIAL&COMMERCIAL BUILDING, O.P.NO.:78, F.P.NO.:42+78/1/2 BLOCK/SURNO.:869,1016,1030 , SUB PLOT NO-(42+78)1/2/1 , T.P.S.NO.:10 (ADALAJ-POR) VILLAGE:ADALAJ , TA.& DIST.: GANDHINAGAR.

SCALE : 1.00 CM = 1.00 MT	ZONE R5
USE: (RESIDENTIAL)	

SCHEDULE OF OPENING

DOOR&	WINDOW	
RS1 = 3.12 X 2.10 RS2 = 4.87 X 2.10 RS3 = 5.17 X 2.10 RS4 = 2.77 X 2.10 RS5 = 3.00 X 2.10 RS6 = 3.42 X 2.10 D = 1.18 X 2.10 D1 = 0.90 X 2.10 D2 = 0.75 X 2.10 SD = 1.37 X 2.48	W1 = 2.00 X 2.00 W2 = 0.75 X 2.00	V = 0.60 X 0.60

R.C.C STAIR DETAIL		COLOUR NOTE	
2.00 MT	WIDTH	ARCHITECT PROJECTION	A.P
0.30 MT	TREAD	PROP WORK	
0.16 MT	RISER	PROP DRAINAGE	

GREEN CITY FARMS PVT. LTD.
DIRECTOR

OWNER

Hardik P. Upadhyay
Engineer (civil)
GUDA LIC ENG.-450

ENGINEER

Hardik P. Upadhyay
Civil) (Civil)
GUDA LIC COW SSI. 167

C.O.W

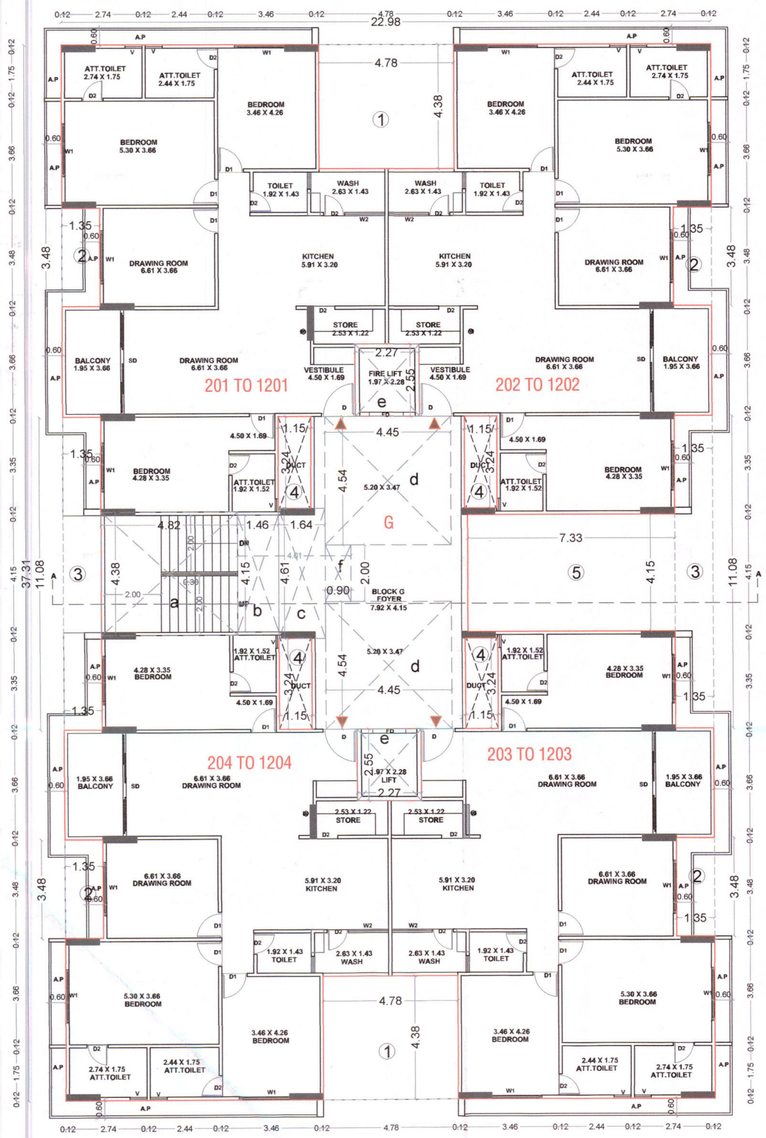
Hardik P. Upadhyay
Structure Engineer (Civil)
GUDA LIC SDI 150

ST.ENGINEER

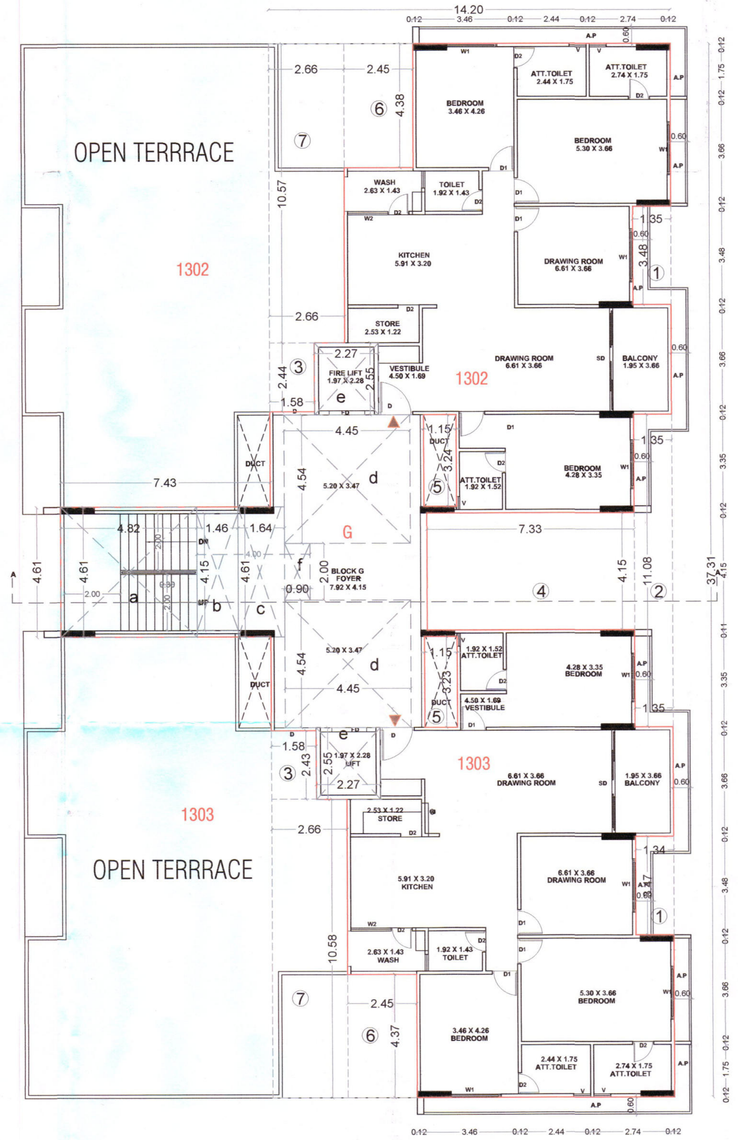
Development Charge Paid
Note Approved By C.E.A. GUDA
APPROVED
(As amended by..... Colour)
Subject to the conditions as mentioned in the Office Letter No. PRW/2...5/ગાંધી/50/4/23
Dated.....
3828
16/04/24

Junior Town Planner
Gandhinagar Urban Development Authority
Gandhinagar.

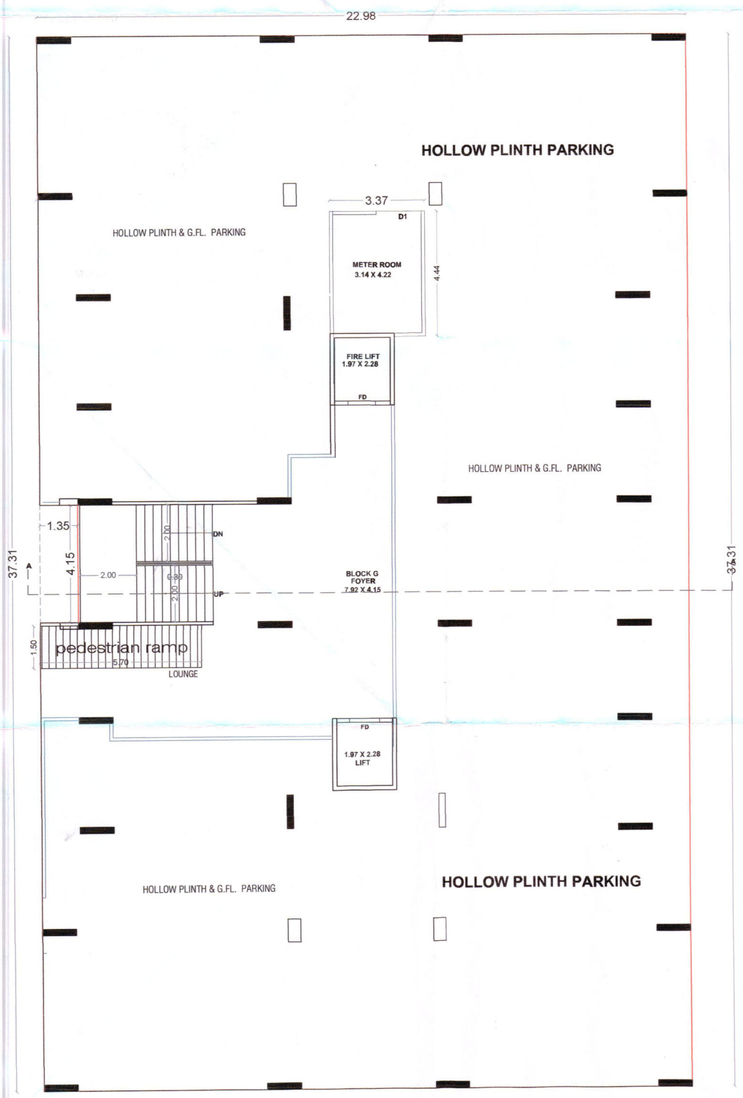
AUTHORITY



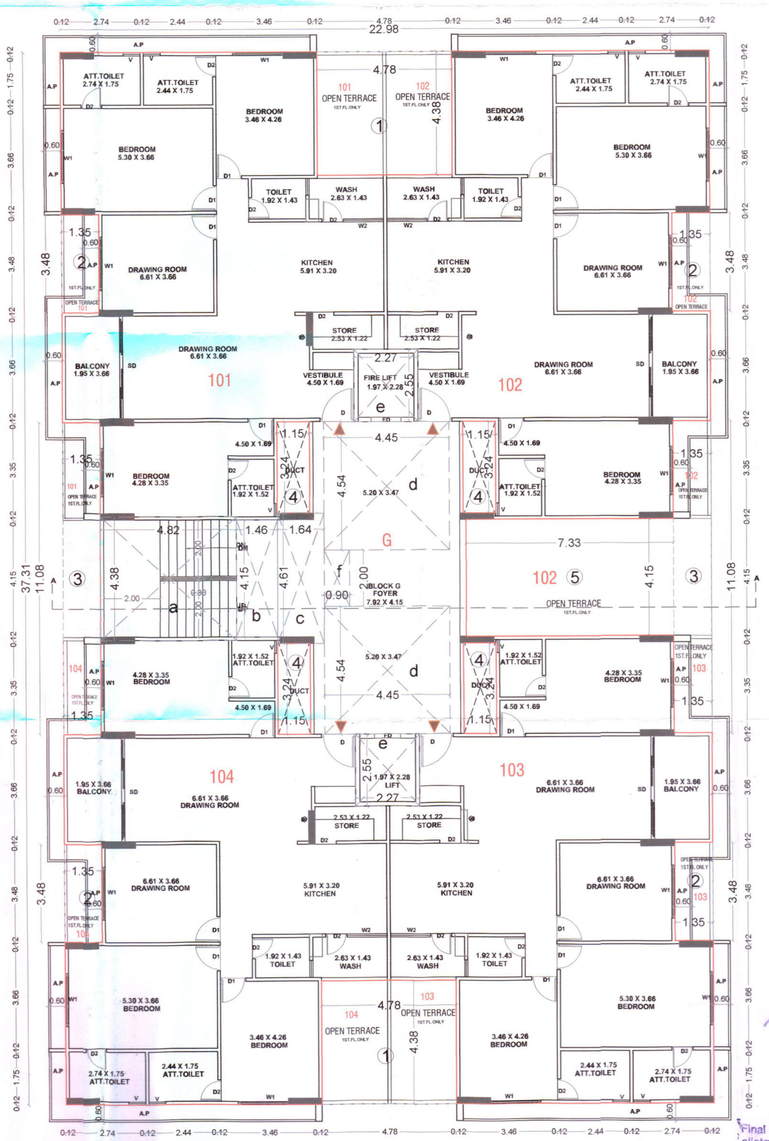
TYPICAL FLOOR(SECOND FL. TO 12TH FLOOR)



13TH FLOOR PLAN



GROUND FLOOR PLAN



FIRST FLOOR PLAN

BUILT UP AREA

GROUND FLOOR/H.P. ---PARKING (G)

22.98 X 37.31 ..... = 857.38 SMT.

LESS OPEN AREA

LESS:- 1) 1.35 X 4.15 = 5.60

(857.38 - 5.60)

TOTAL BUILT UP AREA = = **851.78** SMT.

BUILT UP AREA CALC. **IN.SQ.MTS.**

BLOCK -G
TYPICAL FLOOR PLAN

22.98 X 37.31 ..... = 857.38 SMT.

LESS OPEN AREA

LESS:-
1) 4.78 X 4.38 X 2 = 41.87
2) 1.35 X 3.48 X 4 = 18.79
3) 1.35 X 11.08 X 2 = 29.92
4) 1.15 X 3.24 X 4 = 14.90
5) 7.33 X 4.15 = 30.42

(857.38 - 135.90)

TOTAL BUILT UP AREA ON TYPICAL FL. = 721.48

F.S.I. AREA CALC.

NET BUILT UP AREA ON LESS WORK **721.48**

STAIR/LIFT
a) 4.82 X 4.38 = 21.11
b) 1.46 X 4.15 = 6.06
c) 4.61 X 1.64 = 7.56
d) 4.45 X 4.54 X 2 = 40.41
e) 2.27 X 2.55 X 2 = 11.58
f) 0.90 x 2.00 = 1.80

(721.48 - 88.52)

NET F.S.I. AREA = 632.96

BUILT UP AREA CALC. **IN.SQ.MTS.**

BLOCK -E & F
13 FLOOR PLAN

14.20 X 37.31 ..... = 529.80 SMT.
7.43 X 4.61 ..... = 34.25 SMT.
= 564.05 SMT.

LESS OPEN AREA

LESS:-
1) 1.35 X 3.48 X 2 = 9.40
2) 1.35 X 11.08 = 14.96
3) 1.58 X 2.43 X 2 = 7.67
4) 7.33 X 4.15 = 30.42
5) 1.15 X 3.24 X 2 = 7.45
6) 2.45 X 4.38 X 2 = 21.46
7) 2.66 X 10.57 X 2 = 56.23

(564.05 - 147.59)

TOTAL BUILT UP AREA ON TYPICAL FL. = 416.46

F.S.I. AREA CALC.

NET BUILT UP AREA ON LESS WORK **416.46**

STAIR/LIFT
a) 4.82 X 4.61 = 22.22
b) 1.46 X 4.15 = 6.06
c) 1.64X 4.61 = 7.56
d) 4.45 X 4.54 X 2 = 40.41
e) 2.27 X 2.55 X 2 = 11.58
f) 0.90 x 2.00 = 1.80

(416.46 - 89.63)

NET F.S.I. AREA = 326.83

BUILT UP AREA CALC. **IN.SQ.MTS.**

BLOCK-G METER ROOM 3.37 x 4.44 = 14.96

TOTALBUILT UP AREA = 14.96

BLOCK-G BUILDING PLAN 15/20

PLAN SHOWING REVISED DEVELOPMENT PERMISSION FOR RESIDENTIAL&COMMERCIAL BUILDING, O.P.NO.:78, F.P.NO.:42+78/1/2 BLOCK/SURNO.:869,1016,1030 , SUB PLOT NO-(42+78)1/2/1 , T.P.S.NO.:10 (ADALAJ-POR) VILLAGE:ADALAJ , TA.& DIST.: GANDHINAGAR.

SCALE : 1.00 CM = 1.00 MT | ZONE :R-5

USE: (RESIDENTIAL)

SCHEDULE OF OPENING

DOOR&	WINDOW	
RS1 = 3.12 X 2.10 RS2 = 4.87 X 2.10 RS3 = 5.17 X 2.10 RS4 = 2.77 X 2.10 RS5 = 3.00 X 2.10 RS6 = 3.42 X 2.10 D = 1.18 X 2.10 D1 = 0.90 X 2.10 D2 = 0.75 X 2.10 SD = 5.66 X 2.48	W1 = 2.00 X 2.00 W2 = 0.75 X 2.00 W3 = 1.55 X 2.00	V = 0.60 X 0.60

R.C.C STAIR DETAIL		COLOUR NOTE	
2.00 MT	WIDTH	ARCHITECT PROJECTION	A.P
0.30 MT	TREAD	PROP WORK	
0.16 MT	RISER	PROP DRAINAGE	

GREEN CITY FARMS PVT. LTD.
DIRECTOR

OWNER

Hardik P. Upadhyay
Engineer (civil)
GUDA LIC ENG.-450

ENGINEER

Hardik P. Upadhyay
Clerk of Works (Civil)
GUDA LIC COW SSI: 157

C.O.W

Hardik P. Upadhyay
Structure Engineer (Civil)
GUDA LIC SDI 150

ST.ENGINEER

"The permission is valied only till the DP/TPS remains Doaltered and further that the permission shall stand revoled as soon as there is change in DP/TPS with reference to the land under reference.

Owner is fully responsible For open marginal Space and road the Protion.

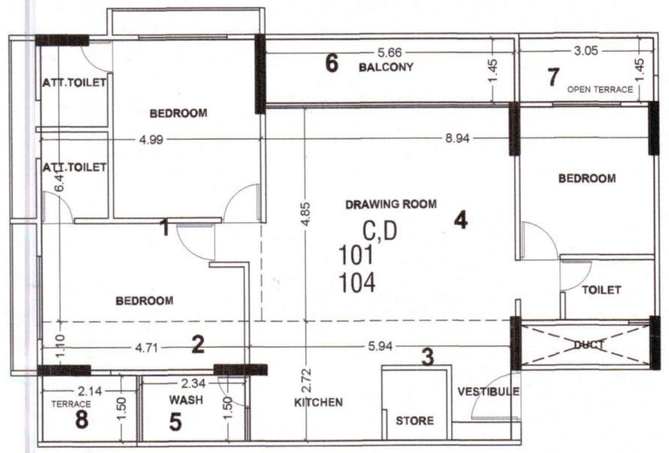
Final plant boundary and allotment of final plot is subjected to Variation by Town Planning Officer.

-: ખાસ શરત :-
બાંધકામ પૂર્ણ થયા બાદ બાંધકામની ઉપયોગ શરૂ કરતાં પહેલાં નિયમાનુસાર અગ્નિ શમનના વપરાશનું પ્રમાણપત્ર મેળવવાનું કરવાયાત છે.

Development Charge Paid
Note Approved By C.E.A. GUDA
APPROVED
(As amended by..... Colour)
Subject to the conditions as mentioned
in the Office Letter No. PRW/GCGP/150/4/23
Dated.....
3828
16/4/24

Junior Town Planner
Gandhinagar Urban Development Authority
Gandhinagar.

AUTHORITY



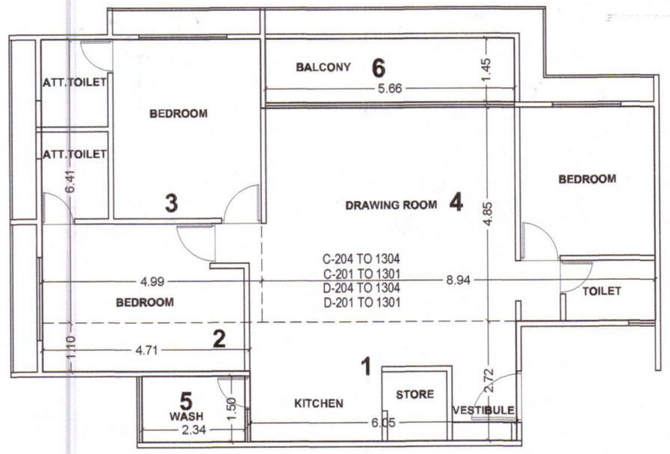
RERA CARPET AREA:BLOCK :C,D

FIRST FLOOR					
FLAT NO.				CARPET AREA: IN SQMT	
104 101	1.	4.99 X 6.41	=	31.99	
	2.	4.71 X 1.10	=	5.18	
	3.	5.94 X 2.72	=	16.16	
	4.	8.94 X 4.85	=	43.36	96.69
WASH	5.	2.34 X 1.50	=	3.51	3.51
BALCONY	6.	5.66 X 1.45	=	8.21	8.21
TERRACE	7.	3.05 X 1.45	=	4.42	7.63
	8.	2.14 X 1.50	=	3.21	
CARPET AREA					116.04

Owner is fully responsible For open marginal Space and road the Protion.

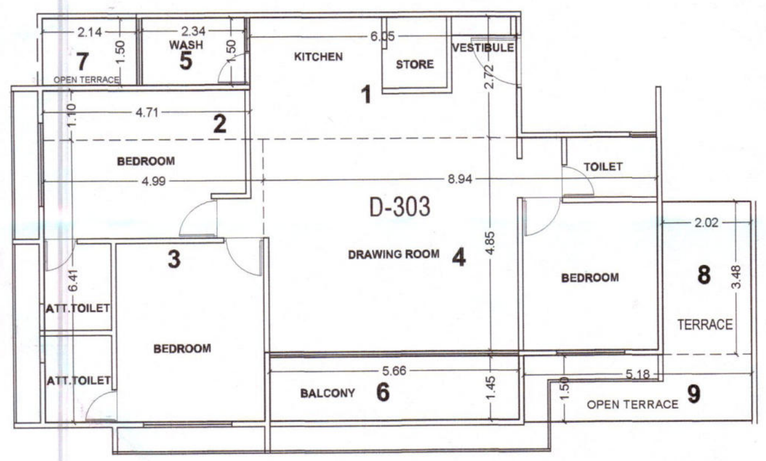
Final plant boundary and allotment of final plot is subjected to Variation by Town Planning Officer.

C,D



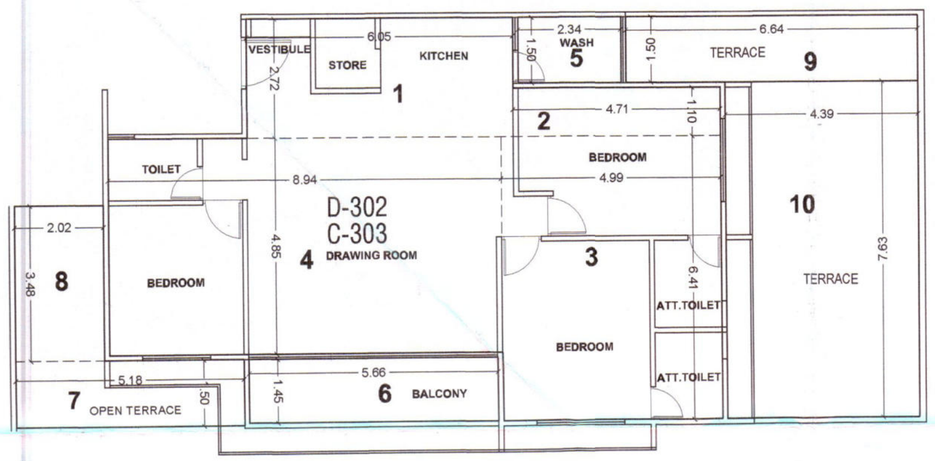
RERA CARPET AREA:BLOCK :C,D

FIRST FLOOR					
FLAT NO.				CARPET AREA: IN SQMT	
C-204 TO 1304 C-201 TO 1301 C-402 TO 1302 C-403 TO 1303 D-204 TO 1304 D-201 TO 1301 D-402 TO 1302 D-403 TO 1303	1.	6.05 X 2.72	=	16.46	
	2.	4.71 X 1.10	=	5.18	
	3.	4.99 X 6.41	=	31.99	
	4.	8.94 X 4.85	=	43.36	96.99
WASH	5.	2.34 X 1.50	=	3.51	3.51
BALCONY	6.	5.66 X 1.45	=	8.21	8.21
CARPET AREA					108.71



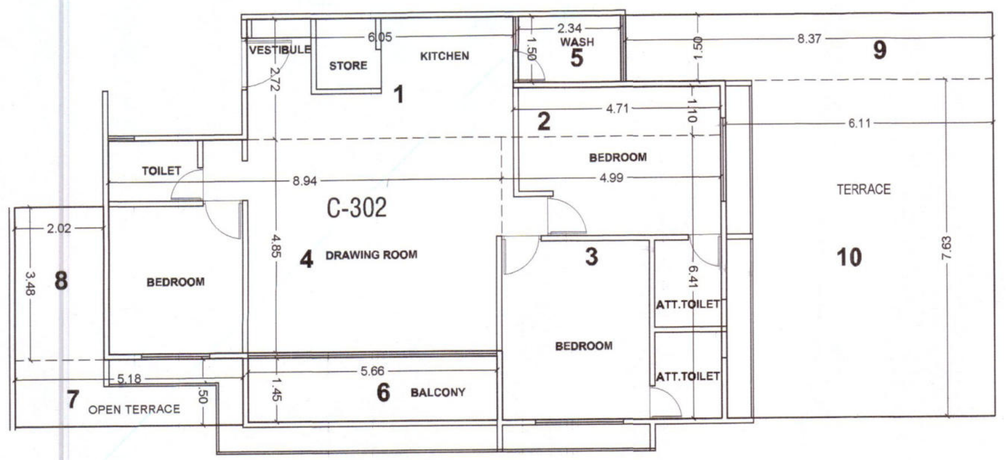
RERA CARPET AREA:BLOCK :D

FIRST FLOOR					
FLAT NO.				CARPET AREA: IN SQMT	
303	1.	6.05 X 2.72	=	16.46	
	2.	4.71 X 1.10	=	5.18	
	3.	4.99 X 6.41	=	31.99	
	4.	8.94 X 4.85	=	43.36	96.99
WASH	5.	2.34 X 1.50	=	3.51	3.51
BALCONY	6.	5.66 X 1.45	=	8.21	8.21
TERRACE	7.	2.14 X 1.50	=	3.21	18.01
	8.	2.02 X 3.48	=	7.03	
	9.	5.18 X 1.50	=	7.77	
CARPET AREA					126.72



RERA CARPET AREA:BLOCK :C,D

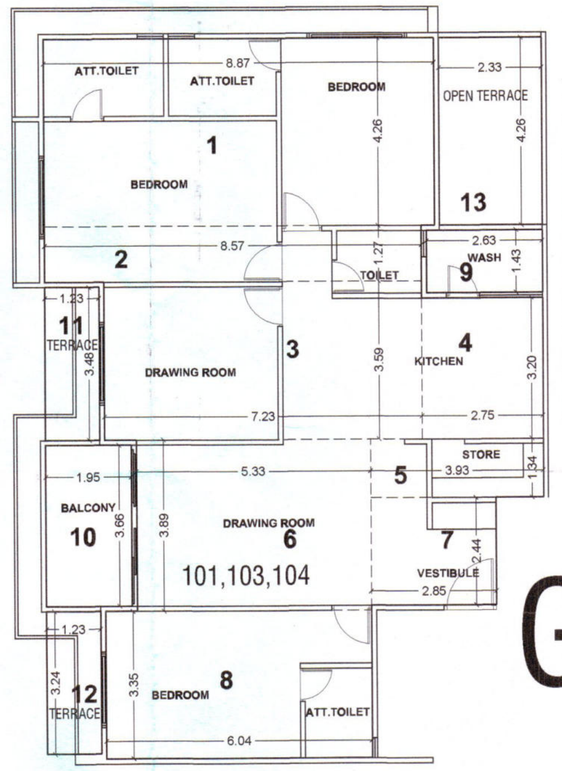
FIRST FLOOR					
FLAT NO.				CARPET AREA: IN SQMT	
D-302 C-303	1.	6.05 X 2.72	=	16.46	
	2.	4.71 X 1.10	=	5.18	
	3.	4.99 X 6.41	=	31.99	
	4.	8.94 X 4.85	=	43.36	96.99
WASH	5.	2.34 X 1.50	=	3.51	3.51
BALCONY	6.	5.66 X 1.45	=	8.21	8.21
TERRACE	7.	5.18 X 1.50	=	7.77	24.76
	8.	2.02 X 3.48	=	7.03	
	9.	6.64 X 1.50	=	9.96	
CARPET AREA					133.47



RERA CARPET AREA:BLOCK :C,D

FIRST FLOOR					
FLAT NO.				CARPET AREA: IN SQMT	
C-302	1.	6.05 X 2.72	=	16.46	
	2.	4.71 X 1.10	=	5.18	
	3.	4.99 X 6.41	=	31.99	
	4.	8.94 X 4.85	=	43.36	96.99
WASH	5.	2.34 X 1.50	=	3.51	3.51
BALCONY	6.	5.66 X 1.45	=	8.21	8.21
TERRACE	7.	5.18 X 1.50	=	7.77	73.98
	8.	2.02 X 3.48	=	7.03	
	9.	8.37 X 1.50	=	12.56	
	10.	6.11 X 7.63	=	46.62	
CARPET AREA					182.69

-: આસ શરત :-
બાંધકામ પૂર્ણ થયા બાદ બાંધકામનો ઉપયોગ શરૂ કરતાં પહેલાં નિયમાનુસાર અંગેની મકાનના વપરાશનું પ્રમાણપત્ર મેળવવાનું ફરજીયાત છે.



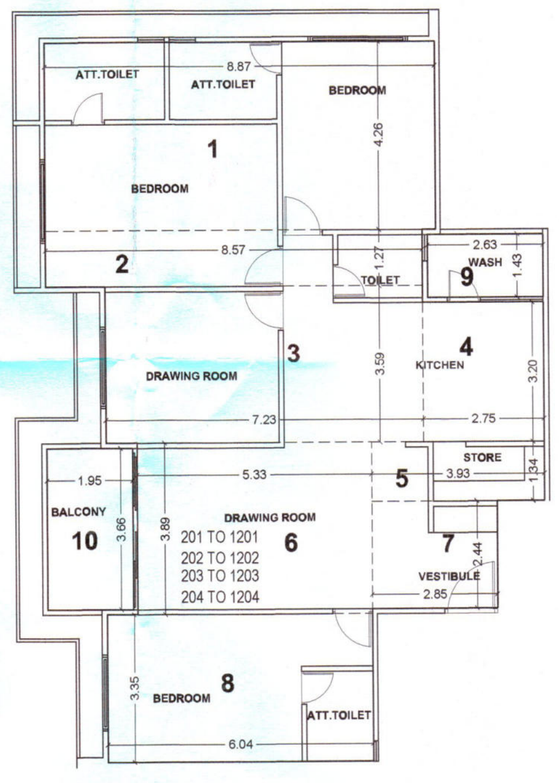
G

RERA CARPET AREA:BLOCK :G

FIRST FLOOR					
FLAT NO.				CARPET AREA: IN SQMT	
101,103,104	1.	8.87 X 4.26	=	37.78	
	2.	8.57 X 1.27	=	10.88	
	3.	7.23 X 3.59	=	25.96	
	4.	2.75 X 3.20	=	8.80	136.60
	5.	3.93 X 1.34	=	5.27	
	6.	5.33 X 3.89	=	20.73	
	7.	2.85 X 2.44	=	6.95	
	8.	6.04 X 3.35	=	20.23	
WASH	9.	2.63 X 1.43	=	3.76	3.76
BALCONY	10.	1.95 X 3.66	=	7.14	7.14
TERRACE	11.	1.23 X 3.48	=	4.28	18.20
	12.	1.23 X 3.24	=	3.99	
	13.	2.33 X 4.26	=	9.93	
CARPET AREA					165.70

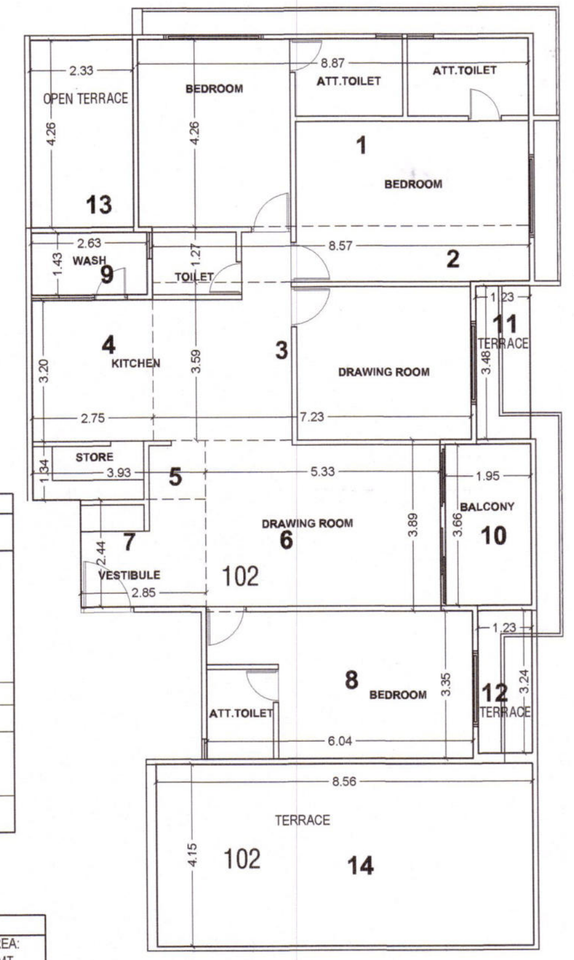
RERA CARPET AREA:BLOCK :G

FIRST FLOOR					
FLAT NO.				CARPET AREA: IN SQMT	
102	1.	8.87 X 4.26	=	37.78	
	2.	8.57 X 1.27	=	10.88	
	3.	7.23 X 3.59	=	25.96	
	4.	2.75 X 3.20	=	8.80	136.60
	5.	3.93 X 1.34	=	5.27	
	6.	5.33 X 3.89	=	20.73	
	7.	2.85 X 2.44	=	6.95	
	8.	6.04 X 3.35	=	20.23	
WASH	9.	2.63 X 1.43	=	3.76	3.76
BALCONY	10.	1.95 X 3.66	=	7.14	7.14
TERRACE	11.	1.23 X 3.48	=	4.28	53.72
	12.	1.23 X 3.24	=	3.99	
	13.	2.33 X 4.26	=	9.93	
	14.	8.56 X 4.15	=	35.52	
CARPET AREA					201.22



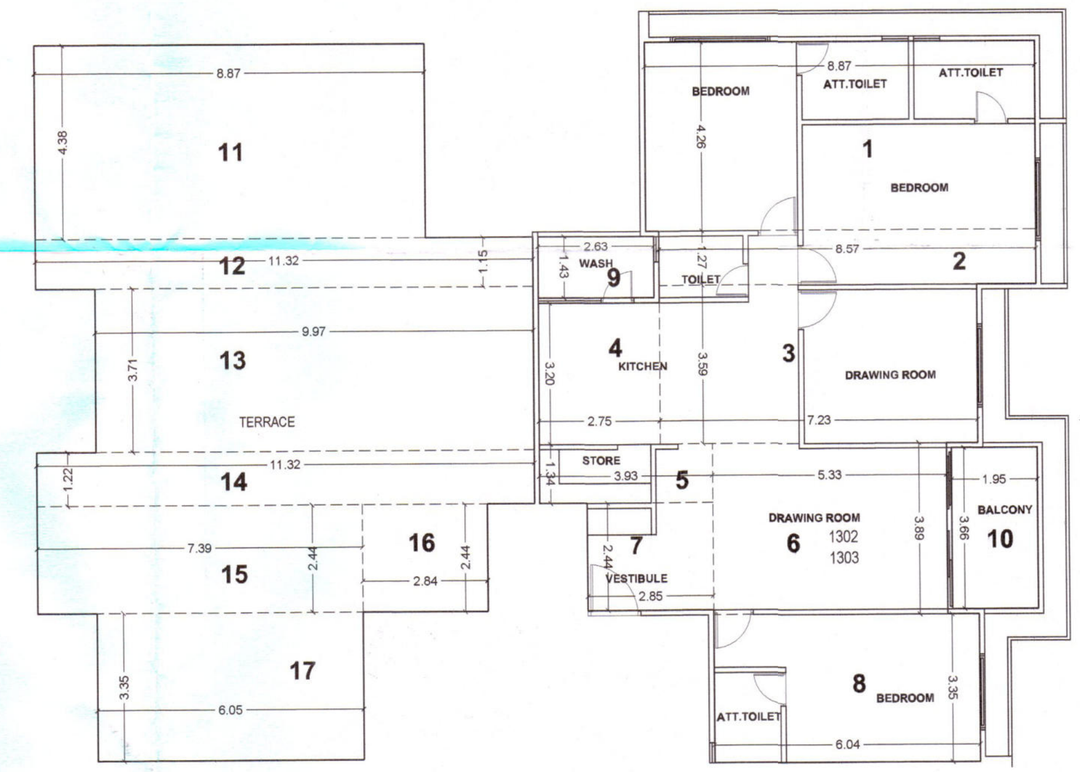
RERA CARPET AREA:BLOCK :G

FIRST FLOOR					
FLAT NO.				CARPET AREA: IN SQMT	
201 TO 1201 202 TO 1202 203 TO 1203 204 TO 1204	1.	8.87 X 4.26	=	37.78	
	2.	8.57 X 1.27	=	10.88	
	3.	7.23 X 3.59	=	25.96	
	4.	2.75 X 3.20	=	8.80	136.60
	5.	3.93 X 1.34	=	5.27	
	6.	5.33 X 3.89	=	20.73	
	7.	2.85 X 2.44	=	6.95	
	8.	6.04 X 3.35	=	20.23	
WASH	9.	2.63 X 1.43	=	3.76	3.76
BALCONY	10.	1.95 X 3.66	=	7.14	7.14
CARPET AREA					147.50



RERA CARPET AREA:BLOCK :G

FIRST FLOOR					
FLAT NO.				CARPET AREA: IN SQMT	
1302 1303	1.	8.87 X 4.26	=	37.78	
	2.	8.57 X 1.27	=	10.88	
	3.	7.23 X 3.59	=	25.96	
	4.	2.75 X 3.20	=	8.80	136.60
	5.	3.93 X 1.34	=	5.27	
	6.	5.33 X 3.89	=	20.73	
	7.	2.85 X 2.44	=	6.95	
	8.	6.04 X 3.35	=	20.23	
WASH	9.	2.63 X 1.43	=	3.76	3.76
BALCONY	10.	1.95 X 3.66	=	7.14	7.14
TERRACE	11.	8.87 X 4.38	=	38.85	147.90
	12.	11.32 X 1.15	=	13.02	
	13.	9.97 X 3.71	=	36.99	
	14.	11.32 X 1.22	=	13.81	
	15.	7.39 X 2.44	=	18.03	
	16.	2.84 X 2.44	=	6.93	
	17.	6.05 X 3.35	=	20.27	
CARPET AREA					295.40



The permission is valied only till the DP/TPS remains Doattered and further that the permission shall stand revoled as soon as there is change in DP/TPS with reference to the land under reference.

BLOCK:C,D,G CARPET AREA PLAN 17/20

PLAN SHOWING REVISED DEVELOPMENT PERMISSION FOR RESIDENTIAL&COMMERCIAL BUILDING, O.P.NO.:78, F.P.NO.:42+78/1/2 BLOCK/SURNO.:869,1016,1030 , SUB PLOT NO-(42+78)1/2/1 , T.P.S.NO.:10 (ADALAJ-POR) VILLAGE:ADALAJ , TA.& DIST.: GANDHINAGAR.

SCALE : 1.00 CM = 1.00 MT | ZONE :R-5

USE: (RESIDENTIAL)

SCHEDULE OF OPENING

DOOR&	WINDOW	
RS1 = 3.12 X 2.10 RS2 = 4.87 X 2.10 RS3 = 5.17 X 2.10 RS4 = 2.77 X 2.10 RS5 = 3.00 X 2.10 RS6 = 3.42 X 2.10 D = 1.18 X 2.10 D1 = 0.90 X 2.10 D2 = 0.75 X 2.10 SD = 1.37 X 2.48	W1 = 2.00 X 2.00 W2 = 0.75 X 2.00	V = 0.60 X 0.60

R.C.C STAIR DETAIL		COLOUR NOTE	
2.00 MT	WIDTH	ARCHITECT PROJECTION	A.P
0.30 MT	TREAD	PROP WORK	
0.16 MT	RISER	PROP DRAINAGE	

GREEN CITY FARMS PVT. LTD.
DIRECTOR

OWNER

Hardik P. Upadhyay
Engineer (civil)
GUDA LIC ENG.-450

Hardik P. Upadhyay
Clerk of Works (Civil)

ENGINEER | C.O.W

Hardik P. Upadhyay
Structure Engineer (Civil)
GUDA LIC SDI 150

ST.ENGINEER

Development Charge Paid
Note Approved By C.E.A. GUDA
APPROVED
(As amended by..... Colour)
Subject to the conditions as mentioned in the Office Letter No. PRW/2-SI/Corr/150/4/23
Dated.....

3825
16/04/24

AUTHORITY

Junior Town Planner
Gandhinagar Urban Development Authority
Gandhinagar.